NOTICE
GLENPOOL CITY COUNCIL
REGULAR MEETING

A Regular Session of the Glenpool City Council will be held at 6:00 p.m. on April 5, 2021, at Glenpool City Hall, City Council Chambers, 12205 S. Yukon Ave., 3rd Floor, Glenpool, Oklahoma.

NOTE: The Glenpool City Council will be assembled for the meeting at the City Council Chambers, 12205 S. Yukon Ave, Glenpool, Oklahoma. Members of the public are invited to attend the in-person meeting, or join a live broadcast at this link:
Join Zoom Meeting
https://us02web.zoom.us/j/89753555435?pwd=QzdFVjA1b0lKa1lSUFlKbUNrUUxtdz09
Meeting ID: 897 5355 5435
Passcode: 974088
One tap mobile
+13462487799, US (Houston)
+14086380968, US (San Jose)
Dial by your location
+1 253 215 8782 US (Tacoma)
+1 346 248 7799 US (Houston)
Meeting ID: 897 5355 5435
Passcode: 974088
Find your local number: https://us02web.zoom.us/u/kdrY6w7ABX
The City Council welcomes comments from citizens of Glenpool who wish to address any item on the agenda.

- Speakers attending in **PERSON** are required to complete the Request to Speak form located on the agenda table and return to the City Clerk **PRIOR TO THE CALL TO ORDER.**
- Speakers attending via **ZOOM** are required to complete the Request to Speak form located on our website: https://glenpoolonline.civicweb.net/document/19057/Request%20to%20Speak%20Form.pdf and email it to the City Clerk: Wknight@cityofglenpool.com **PRIOR TO 6:00 PM APRIL 5, 2021.**

AGENDA

Page

A) **Call to Order - Timothy Lee Fox, Mayor**

B) **Roll Call, Declaration of Quorum – Wendy Knight, City Clerk; Timothy Lee Fox, Mayor**

C) **Invocation – Brent McClure, Woodlake Church Glenpool**

D) **Pledge of Allegiance – Timothy Lee Fox, Mayor**

E) **Proclamations - Timothy Lee Fox, Mayor**

1) **a.** National Public Safety Telecommunicators Week — 4 - 6
b. Animal Control Officer Appreciation Week
c. Recognition of Outgoing Council Member Momodou Ceesay
Dispatchers Week 2021 Proclamation
ACO Week 2021 Proclamation
PROCLAMATION - Momodou Ceesay 0421 (003)

F) **Community Development Report – Lynn Burrow, Community Development Director**

1) Community Development Director's Report 04 05 21 7 - 13

G) **City Manager Report – David Tillotson, City Manager**

1) CM Report.03312021 14 - 47
COVID Charts.03302021

H) **Mayor Report – Timothy Lee Fox, Mayor**

I) **Council Comments**

J) **Public Comments**

K) **Scheduled Business**

1) Discussion and possible action to approve minutes from March 15, 2021 meeting. 48 - 54
(Wendy Knight, City Clerk)
City Council Regular Meeting - 15 Mar 2021 - Minutes - Html

2) Discussion and possible action to accept the public paving, grading, and storm sewer improvements serving Scissortail addition: Blocks 1-3, tabled from March 15, 2021. 55 - 62
(Lynn Burrow, Community Development Director)
Memorandum City Council Meeting 04 05 21 Acceptance of Paving and Gradinging Scissortail Addition

3) Discussion and possible action to approve FY 2020-2021 Budget Amendment – CITY 2. 63 - 64
(Susan White, Assistant City Manager)
Staff Report -Budget Amd 04.05.21

4) Discussion and possible action to reappoint Keith Robinson to the Planning Commission and Board of Adjustment for a new three-year term expiring May 14, 2024.
(Timothy Fox, Mayor)

5) Discussion and possible action to act on request submitted to the City Council by Barbara Horner to rename a City road in honor of her father. 65 - 74
(David Tillotson, City Manager)
Staff Report - Request to Name Road

6) Discussion and possible action to approve and adopt Ordinance No. 787 for the purpose of repealing Ordinance No. 783, as amended by Ordinance No. 784, both said ordinances having codified Section 6-1c-15 of the Glenpool Code of Ordinances entitled "Face Covering And Social Distancing During COVID-19 Pandemic Civil Emergency," hereby terminating the mandated use of face coverings in public places. 75 - 79
(David Tillotson, City Manager)
Staff Report - Mask Ordinance Removal
Ordinance No. 787

7) Discussion and possible action to approve an Emergency Clause for Ordinance No. 787. 80
(David Tillotson, City Manager)
Ordinance No. 787 Emergency Clause

8) **Community Development Block Grant Project Discussion and Application Approval**. 81 - 86
(David Tillotson, City Manager)

a. Public Hearing on CDBG Projects

b. Discussion and possible action to select a project to include with the CDBG application and to approve Resolution 2021005 authorizing the CDBG application.

Resolution No. 2021005 - CDBG

9) Discussion and possible action to approve the Agreement for Component Executive Recruitment Services for Finance Director with Strategic Government Resources, Inc. (SGR). 87 - 93
(David Tillotson, City Manager)

Staff Report - SGR Contract
SGR Contract

10) Discussion and possible action to approve the Contract Bid received from JE Dirt Wurx, LLC, for the Phase III Warrior Road Rehab Project in a total amount not to exceed $314,202.25, to be funded from the approved FY 2020/2021 Budget Item No. 50-6-14-6360: Street Improvements, and to authorize the City Manager to execute the same. 94 - 120
(Lynn Burrow, Community Development Director)

Warrior Road Phase III Bid Acceptance

11) Discussion and possible action to approve a quote from Midwest Engineering Group, for professional engineering services for Kendalwood North Park drainage improvements, in an amount not to exceed $9,000.00, to be funded from the approved FY 2020/2021 Annual Budget Item No.01-6-14-6275: Park Improvements, and to authorize the City Manager to execute the same. 121 - 138
(Lynn Burrow, Community Development Director)

Acceptance of Midwest Engineering Agreement

12) Discussion and possible action to approve the Equitable Sharing Agreement and Certification for FYE 6/30/2020 and authorize Wendy Knight to electronically submit the report on behalf of the Mayor. 139 - 144
(Wendy Knight, City Clerk)

Equitable Sharing Agreement and Certification FY 2020

13) Discussion and possible action to enter into executive session for the purpose of discussing the employment, hiring, appointment, promotion, demotion, disciplining or resignation of a salaried employee, in accordance with 25 O.S. § 307.B.1. (Open Meeting Act), to wit, discussion of annual evaluation provision.
(Timothy Fox, Mayor)

14) Discussion and possible action to reconvene in regular session.
(Timothy Fox, Mayor)

15) Discussion and possible action as a result of executive session discussion.
(Timothy Fox, Mayor)

L) **Adjournment**

This notice and agenda was posted at Glenpool City Hall, 12205 S. Yukon Ave., Glenpool, Oklahoma, on April 1, 2021, by 4:00 pm.
Signed: Wendy Knight
City Clerk

City Of Glenpool
Creating Opportunity

PROCLAMATION

WHEREAS, emergencies can occur at any time that require police, fire or emergency medical services; and,

WHEREAS, when an emergency occurs the prompt response of police officers, firefighters, and paramedics is critical to the protection of life and preservation of property; and,

WHEREAS, the safety of our police officers and firefighters is dependent upon the quality and accuracy of information obtained from citizens who telephone the Glenpool Emergency Communication Center; and,

WHEREAS, Public Safety Telecommunicators are the first and most critical contact our citizens have with emergency services; and,

WHEREAS, Public Safety Telecommunicators are the single vital link for our police officers and firefighters by monitoring their activities by radio, providing them information, and insuring their safety; and,

WHEREAS, Public Safety Telecommunicators of the Glenpool Emergency Communications Center have contributed substantially to the apprehension of criminals, suppression of fires and treatment of patients; and,

WHEREAS, each dispatcher has exhibited compassion, understanding and professionalism during the performance of their job in the past year;

NOW, THEREFORE, I, Timothy Lee Fox, Mayor, do hereby proclaim April 11-17, 2021, as

National Public Safety Telecommunicators Week

Signed this the 5th day of April, 2021.

City of Glenpool

_____

Timothy Lee Fox, Mayor

City Of Glenpool
Creating Opportunity

PROCLAMATION

WHEREAS, the National Animal Control Association has designated the second week of April each year as Animal Control Officer Appreciation Week; and

WHEREAS, the various federal, state and local government officials throughout the country take this time to recognize, thank, and commend all Animal Control Officers for the dedicated service they provide to various public safety and public service agencies and departments across the country; and

WHEREAS, the City of Glenpool Animal Control Officers provide outstanding service on a daily basis to the residents of the City; and

WHEREAS, Animal Control Officers dedicate many long hours of service to this community and fulfill the Animal Control Division's commitment to providing the highest and most efficient level of customer service; and

WHEREAS, the service provided by the Animal Control Officers is in keeping with the long and distinguished tradition of the animal control profession.

NOW, THEREFORE, I, Timothy Lee Fox, Mayor, do hereby proclaim April 11-17, 2021, as

National Animal Control Officers Appreciation Week

Signed this the 5th day of April, 2021.

City of Glenpool

_____

Timothy Lee Fox, Mayor

PROCLAMATION

IN RECOGNITION OF MOMODOU CEESAY'S EXTRAORDINARY SERVICE TO THE RESIDENTS AND BUSINESSES OF THE CITY OF GLENPOOL AS A CITY COUNCIL MEMBER AND AS A TRUSTEE OF THE GLENPOOL AREA EMERGENCY MEDICAL SERVICES DISTRICT

WHEREAS, Vice Mayor Momodou Ceesay was elected to the City Council on April 2, 2013, and was chosen by his fellow Council members to serve as Mayor from April 15, 2013 through April 20, 2015, at which time he was selected to serve, and has continued to serve since, as Vice Mayor; and

WHEREAS, Momodou Ceesay was first appointed to the GEMS Board of Trustees by the Tulsa County Commissioners on May 13, 2013, and on May 4, 2015 was chosen by his fellow Board members, and has continued to serve since, as Vice Chair; and

WHEREAS, Vice-Mayor Ceesay has served as a member of the City Council, Glenpool Utility Services Authority, Glenpool Industrial Authority, Glenpool Cemetery Trust Authority and Glenpool Area Emergency Medical Services District, the Tulsa County Criminal Justice Authority, and the Tulsa County Vision Authority, all without compensation; and

WHEREAS, countless residents and guests or visitors of the City of Glenpool have derived substantial benefit from the faithful service of Momodou Ceesay as a member, Mayor and Vice Mayor of the City Council, as a member and Vice Chair of the GEMS District Agency, and as a civic-minded businessman who has contributed diligently to his community; and

WHEREAS, the City of Glenpool has experienced precedent-setting growth in residential housing and commercial enterprise during the years of his tenure; and

WHEREAS, giving himself in service to the residents and businesses of the City of Glenpool and the GEMS District has been accomplished at significant personal sacrifice.

NOW, THEREFORE, the City Council and the GEMS District Board of Trustees do hereby recognize and thank Vice-Mayor Momodou Ceesay for his dedicated and tireless service to the City of Glenpool and urge our fellow citizens to express their appreciation to this outstanding public servant.

Signed this 5th day of April 2021.

FOR THE CITY OF GLENPOOL AND THE GLENPOOL AREA EMERGENCY MEDICAL SERVICES DISTRICT

_____
Timothy Lee Fox, Mayor, and
Chair, GEMS Board of Trustees

_____
Jacqueline Triplett-Lund, Council
Member and GEMS Trustee

_____
Brandon Kearns, Council Member
and GEMS Trustee

_____
Joyce Calvert, Council Member
and GEMS Trustee

ATTEST:

_____
Wendy Knight, City Clerk

City Of Glenpool
Creating Opportunity

COMMUNITY DEVELOPMENT DIRECTOR'S REPORT

To: **Honorable Mayor and Glenpool City Council**
From: **Lynn Burrow, PE Community Development Director**
Date: **April 5, 2021**

This report summarizes development improvement related activities within the City of Glenpool, documenting: (1) major public and private projects in the design process; (2) approved projects under construction, (3) current Planning Department items being processed; (4) Building and Field Inspection Department activities; and (5) Code Enforcement Department cases within the City of Glenpool:

I. CURRENT CITY OF GLENPOOL PUBLIC IMPROVEMENT PROJECTS

A. WARRIOR ROAD REHABILITATION PROJECT: PHASE III

- Phase III of the overall project is set for acceptance of construction bids on April 1, 2021 to accommodate a construction start in late May with project completion due by the start of the 2021/2022 school year.
- Phase III of the project will fully complete the paving rehabilitation from 146th Street on the north end to the intersection with 151st Street at the south end of the overall project.

II. CURRENT PRIVATE CONSTRUCTION ACTIVITY:

A. ELM POINTE II: RESIDENTIAL ADDITION

- Currently, there are nine (9) active residential building permits within this addition and an additional sixteen (16) homes that have been completed.

B. GLEN HILLS (PHASE I): RESIDENTIAL ADDITION

- Currently, there are a total of sixteen (16) residences under construction in this addition in various stages of completion with an additional forty eight (48) homes having been completed.

D. THE PINES: RESIDENTIAL ADDITION

- Currently, there are four (4) residences under construction in this addition in various stages of completion with an additional five (5) homes having been completed.

E. SCISSORTAIL: RESIDENTIAL ADDITION

- Underground private utility services and street lighting are currently being installed throughout Phase I of the Addition.

- Public sanitary sewer and private waterline utilities installed to serve Phase I of the Addition have been completed. The public improvements will be presented to GUSA and the City Council for final acceptance upon the submittal of required Maintenance Bonding and approved Record Construction Drawings.
- Home building in the Phase I portion of the overall project has begun with the issuance of six (6) building permits in the month of March

F. PARK 151 ADDITION: COMMERCIAL PROJECT

- Construction of all site related improvements have been completed.
- Tenant build-out in all seven building within the development is on-going currently.

G. DOLLAR TREE: COMMERCIAL PROJECT

- This Commercial project is located within Southwest Crossroads Addition on a parcel immediately west of the Chick-Fil-A restaurant.
- Site grading and a required public waterline extension serving the facility has been completed.
- Building construction is underway currently with completion anticipated in May.

H. ELWOOD CREEK ADDITION: COMMERCIAL PROJECT

- This project is located immediately east of the PARK 151 project on the north side of 151st Street - west of Elwood Avenue consisting of 6.01 acres in total tract size.
- Site grading and erosion control measures are currently under construction.
- The installation of a public sanitary sewer service main extension serving this project is anticipated to begin in April.

I. MAMMOTH LUXURY GARAGE CONDOMINIUMS: COMMERCIAL PROJECT

- This project is located at the northeast corner of 166th Street and Broadway Avenue and is a part Lot 1, Block 2, South 75 Business Park: Phase III.
- Site grading is underway currently.

III. PLANNING DEPARTMENT ACTIVITIES:

A. SUBDIVISION PLATS, PLANNED UNIT DEVELOPMENS, AND SPECIFIC USE PERMIT APPLICATIONS

REDBUD GLEN ADDITION (PUD 30A):

- This project involves a 25.29-acre residential subdivision located at 149th street along the west side of Elwood Avenue and is being developed under the provisions approved for PUD 30A.
- A Major PUD Amendment and revised Preliminary Subdivision Plat was approved by the City Council on August 17th. The amendment added 10 acres to the original site and increased the number of lots from 64 to 74.
- The Final Subdivision Plat is scheduled for review and action by the Planning Commission on April 12, 2021 and by the City Council on May 3, 2021.

CARSON TRAILS: (PUD 43) RESIDENTIAL PROJECT

- A Planned Unit Development (PUD 43) application has been submitted covering a 124.2-acre site located north and east of the corner of 181st Street and South Union Avenue. This project proposes up to 450 single-family residential lots in two development areas. Area 'A' features a minimum lot size of 6,000 square feet and Area 'B' proposes 7,200 square foot as the minimum lot size. The minimum dwelling unit size is 1,200 square feet for either development area of the project.
- A TAC meeting review is scheduled for February 26, 2021.
- The Conceptual Preliminary Development Plan is targeted for review and action at the April 12th, 2021 Planning Commission Meeting and the April 19th, 2021 City Council Meeting.

SOUTH 75 BUSINESS PARK PHASE III, IV, & V: PUD 42A & 42B

- Minor Amendment #2 to PUD-42A has been submitted for approval to reduce the minimum lot width and street frontage in the addition to 80 feet.
- A TAC meeting review for this amendment is scheduled for February 26, 2021.
- A Modification of the Limits of Access (MLOA2021-01) was reviewed and approved by the Planning Commission on March 8, 2021 and by the City Council on March 15, 2021.

GLENPOOL RIDGE ADDITION: SENIOR LIVING APARTMENT PROJECT

- This project involved the review and processing of a Specific Use Permit, Site Plan, and Variance Request applications for a proposed 76-unit senior living apartment project located approximately 625 feet west of US Highway 75 along the south side of West 161st Street.
- An Earth Change Permit application for the project was approved for site grading activities.
- Site Clearing and grubbing, grading, and erosion control activities have commenced.
- The Building Permit application for the project has been approved and issued to the General Contractor
- Building construction is underway currently.

GRANDVIEW HEIGHTS NORTH: MULTI-FAMILY PROJECT

- Specific Use Permit and Site Plan applications were received and have been processed for this 120-unit apartment project located at 12150 South Yukon Avenue.
- The Specific Use Permit and Site Plan applications were approved by the Planning Commission on October 12th and by the City Council on October 19th.
- Site improvement and building design document submittals are anticipated in April.

ELWOOD CREEK ADDITION: COMMERCIAL PROJECT

- This project is located on the north side of E. 151st Street South (Highway 67) immediately east of Park 151 Addition and contains two commercial lots.
- The Final Subdivision Plat application has been reviewed and approved by the Planning Commission on December 14th, 2021.

- The Final Subdivision Plat was reviewed and approved by the City Council on January 19th, 2021.
- The public sanitary sewer extension required to provide service to this project is anticipated to begin construction in April.

KUM & GO: COMMERCIAL PROJECT

- The Final Subdivision Plat was reviewed and approved by the Planning Commission on December 14th and by the City Council on January 19th, 2021.

FRANKOMA POTTERY: COMMERCIAL PROJECT

- The Final Subdivision Plat was reviewed and approved by the Planning Commission on February 8, 2021
- The Final Subdivision Plat was approved by the City Council on February 16, 2021.
- Final Site Improvement and Building plans have been submitted for review, approval, and related permits

B. SITE PLAN APPLICATIONS:

FRANKOMA POTTERY: COMMERCIAL PROJECT

- A proposed 10,900 square foot commercial pottery operation located on 4.7 acre site located on the SW Corner of W 171st St South and S Union Ave.
- A TAC meeting review of this project was held January 29, 2021.
- The Applicant's Engineering Consultant is currently preparing corrections to site improvement construction plans resulting from TAC and City Staff review comments.

QUALITY HEATING AND COOLING: OFFICE/WAREHOUSE PROJECT

- This project consists of the construction of a proposed 8,100 square foot building on a 1.81-acre site located at 200 East 161st Street South in South 75 Business Park: Phase III
- A TAC meeting review for this project was held January 29, 2021
- The Applicant's Engineering Consultant is preparing corrections to site improvement construction plans resulting from TAC and City Staff review comments.

MCGRAW/WINFIELD: OFFICE PROJECT

- A Site Plan application covering a proposed 4,434 square foot office building on a 1.15-acre site located at 12189 S Yukon Ave has been submitted for review and approval.
- A TAC meeting review of the project was held January 29, 2021
- The Applicant's Engineering and Architectural consultants are preparing corrections to construction plans resulting from TAC and City Staff review comments.

SAME DAY AUTO: AUTOMOBILE TIRE AND REPAIR

- A Site Plan application for a 8,450 sq. ft. automobile repair and tire shop on a 1.5-acre site located within Brookover Corner II directly south of Sherwin Williams on South Broadway Street.
- A TAC meeting review was held February 26, 2021.
- The Applicant's Engineering and Architectural consultants are preparing corrections to construction plans resulting from TAC and City Staff review comments.

C. **LOT SPLIT APPLICATIONS:**

SOUTH 75 USINESS PARK PHASE III - BTC BROADBAND: (GLS-254)

- This site is located near the southeast corner of 161st South and South Broadway Street in South 75 Business Park: Phase III
- The application is a request to split a 0.255-acre parcel from an existing 38.7-acre tract leaving a 38.45-acre remainder lot.
- A TAC meeting review for this lot split application is scheduled for February 26, 2021.
- The Lot Split was reviewed and approved by the Planning Commission on March 8, 2021.

SOUTH 75 BUSINESS PARK PHASE III – Lot 8 (GLS-255)

- A Lot Split application to subdivide an existing 38.45-ares site into a 6.81-acre lot resulting in a 20.55-acre and a 11.09-acre remainder lot.
- The site is located on the east side of South Broadway Street, approximately 1,200 feet south of 161st Street South.
- A TAC meeting review for this lot split application was held on March 26th, 2021.
- The Lot Split is scheduled for review by the Planning Commission on April 12th, 2021

IV. CURRENT BUILDING, CONSTRUCTION INSPECTION, AND CODE ENFORCEMENT DEPARTMENT ACTIVITY: MARCH, 2021

A. **CURRENT COMMERCIAL AND RESIDENTIAL PROJECTS PERMITTED FOR DEVELOPMENT AND/OR BUILDING CONSTRUCTION:**

- Brookover Corner I & II: Commercial Development
- Elm Pointe: Commercial Development
- Elm Pointe II: Residential Addition
- The Pines: Residential Addition
- Glen Hills Phase I: Residential Addition
- Scissortail Phase I: Residential Addition:
- Park 151: Commercial Development
- South 75 Business Park Phase III: Commercial Development
- Dollar Tree - Southwest Crossroads: Commercial Building Project
- Beehive – MonTapp: Senior Living Project
- Tractor Supply Company: Greenhouse Addition
- Elwood Creek Addition: Commercial Building Project

- Glenpool Ridge Senior Living Project

CURRENT RESIDENTIAL AND COMMERCIAL BUILDING PERMIT STATISTICS:

New Residential Permits Issued in March, 2021	14
New Commercial Permits Issued in March, 2021	4
Current Active Residential Permits	80
Current Active Commercial Permits	2
2020 Residential Permits thru March	27
2021 Residential Permits Issued Thru March	51
2020 Commercial Permits Issued Thru March	2
2021 Commercial Permits Issued Thru March	9

B. CODE ENFORCEMENT DEPARTMENT: MARCH, 2021

Typical Issues Addressed by Code Enforcement Department:
Public Nuisances and Misc. Code Violations:

- Inoperable or abandoned vehicles stored on private property.
- Trash or debris on private property
- Excessively high grass on private property
- Illegal vehicle parking on private property.
- Visual impairments caused by trees, shrubs, vehicles, etc. interfering with traffic flow
- Enforcement of Health and Safety Code violations
- Illegally Placed Signs

DEPARTMENT ACTIVITY FOR THE MONTH: MARCH, 2021

ACTIVITY DESCRIPTION:	TOTALS:
Complaints received and investigated (year-to-date)	83
Open public nuisance cases thru March	55
Code Enforcement Cases: March	55
High grass:	-0-
Fire damaged structures:	-0-
Illegally parked vehicles:	39
Nuisance abatements (contractor):	-0-

Notices issued for residences with no water service:	-0-
Tulsa County Health Department citations:	-0-
Illegally placed sign notices:	27
Damage to public facilities citations:	-0-
Excessive trash & debris notices:	13
Dilapidated structure/property notices:	-0-
Trash can/receptacle placement notices:	-0-
Misc.: Building Demolition & Removal	-0-
Inoperable/Abandoned Vehicles	3
Assessment Letters Issued in March	3
Total Assessment Letters Issued in 2021	6

City Of Glenpool
Creating Opportunity

To: Mayor and Council

From: David Tillotson

Date: March 31, 2021

Re: City Manager Report

COVID-19 (Coronavirus)

The State of Oklahoma has changed their reporting method on cases within the state and will no longer provided daily numbers of new cases, hospitalizations, and deaths. They will now provide those numbers weekly, which makes tracking information about the status of COVID across Oklahoma and especially in Glenpool more difficult. Given these changes the current charts and data that I am providing will also not be useful in their current format the further we use the weekly data. As such, unless the Council has an objection, I will stop tracking this data on a regular basis in the spreadsheets and charts and instead will provide the latest data from the weekly report at each Council meeting as part of my City Manager report.

Our number of active cases continues to hold steady since the last Council Meeting. As of today's, date we are at 42 active cases. We continue to trend well below the median and average numbers per 1,000 population for both cumulative cases and active cases. Glenpool moved down into the yellow threat level as of today's update from the Tulsa Health Department.

Open Positions

The City currently has positions open in the following departments:

- Utility Billing: 1 position
- Public Works: 1 position
- Fire Department: 2 positions
    - Interviews ongoing
- Police Department: 2 positions
    - Final interviews set for April 8th

12205 S. Yukon, Glenpool, OK 74033 OFFICE: 918-322-5409 FAX: 918-209-4641
Mayor Tim Fox, Vice-Mayor Momodou Ceesay, Councilors: Joyce Calvert, Brandon Kearns and Jacqueline Lund
City Manager David Tillotson, Assistant City Manager Susan White, City Clerk Wendy Knight
www.glenpoolonline.com

- Finance: 1 position
- Community Development: 1 position
    - Interviews ongoing

Warrior Road

Warrior Road Phase 3 bids have been opened and are on this Council meeting to be awarded. We are currently preparing a bid package for road work on other City streets as part of this fiscal year's budget.

Debt Obligations

The City made its final payment on OWRB Loan Number ORF-01-0006-CW and has received the release paperwork. We have several other lease purchase agreements that were paid off this year or will be paid off next year. These include:

- FY11 Fire Engine Pumper Lease – Oct 2020
- FY17 Fire Engine Pumper Lease – May 2021
- FY17 Animal Control Truck – Mar 2021
- FY17 Police Vehicles – May 2021
- FY18 SCBA – June 2021
- FY18 Police Vehicles – June 2021
- FY17 Public Safety Communications System Mobile Units – Dec 2021
- FY17 Automated Water Meter System – Feb 2022
- FY18Police Tasers – Dec 2022

Upcoming Events

- Chamber/City sponsored COVID Vaccination clinic in partnership with Utica Park Clinic at the Glenpool Conference Center – April 15th from 1-7 PM
- April 24th – Community Clean-up Event

Tulsa Metro Cities COVID Comparison

Cumulative Case Comparison

	Cases as of 03/30/2021	State Rank - Total Cases	State Rank Change	2019 Population	Cases per 1,000 pop
Collinsville	2,337	34	Even	7,236	322.97
Claremore	5,862	12	Even	18,743	312.76
Skiatook	1,683	45	Even	8,052	209.02
Coweta	1,813	41	Up 1	10,032	180.72
Broken Arrow	15,921	4	Even	110,198	144.48
Owasso	5,309	13	Even	36,957	143.65
Sapulpa	3,039	25	Up 1	21,278	142.82
Okmulgee	1,512	51	Even	11,711	129.11
Bixby	3,581	21	Even	27,944	128.15
Jenks	2,932	27	Even	23,767	123.36
Glenpool	1,589	47	Up 1	13,936	114.02
Tulsa	43,479	2	Even	401,190	108.38
Catoosa	752	94	Down 1	6,953	108.15
Sand Springs	329	23	Even	19,905	16.53

Average 156.01
Median 135.97

Active Case Comparison

	Active Cases as of 03/10/2021	Metro Rank - Active Cases	Cumulative Deaths	2019 Population	Active Cases per 1,000 pop
Claremore	222	3	92	18,743	11.84
Okmulgee	74	7	29	11,711	6.32
Coweta	61	9	27	10,032	6.08
Collinsville	43	11	17	7,236	5.94
Sapulpa	107	5	50	21,278	5.03
Sand Springs	98	6	45	19,905	4.92
Skiatook	36	13	11	8,052	4.47
Owasso	148	4	50	36,957	4.00
Broken Arrow	338	2	149	110,198	3.07
Tulsa	1,220	1	533	401,190	3.04
Glenpool	42	12	17	13,936	3.01
Catoosa	18	14	11	6,953	2.59
Bixby	71	8	24	27,944	2.54
Jenks	51	10	18	23,767	2.15

Average 4.64

Median	4.24

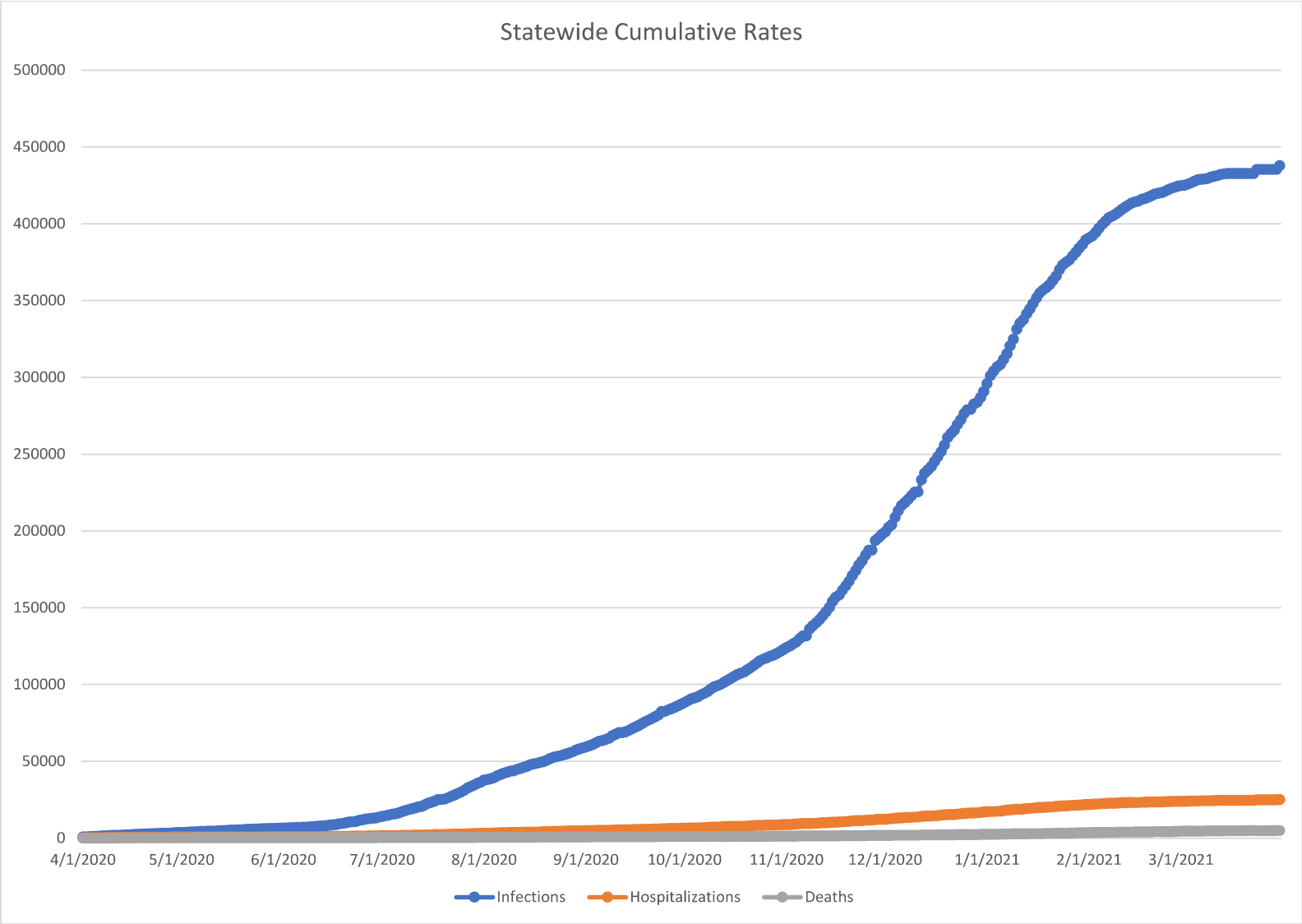
Statewide Cumulative Rates
500000
450000
400000
350000
300000
250000
200000
150000
100000
50000
0
4/1/2020
5/1/2020
6/1/2020
7/1/2020
8/1/2020
9/1/2020
10/1/2020
11/1/2020
12/1/2020
1/1/2021
2/1/2021
3/1/2021
Infections
Hospitalizations
Deaths

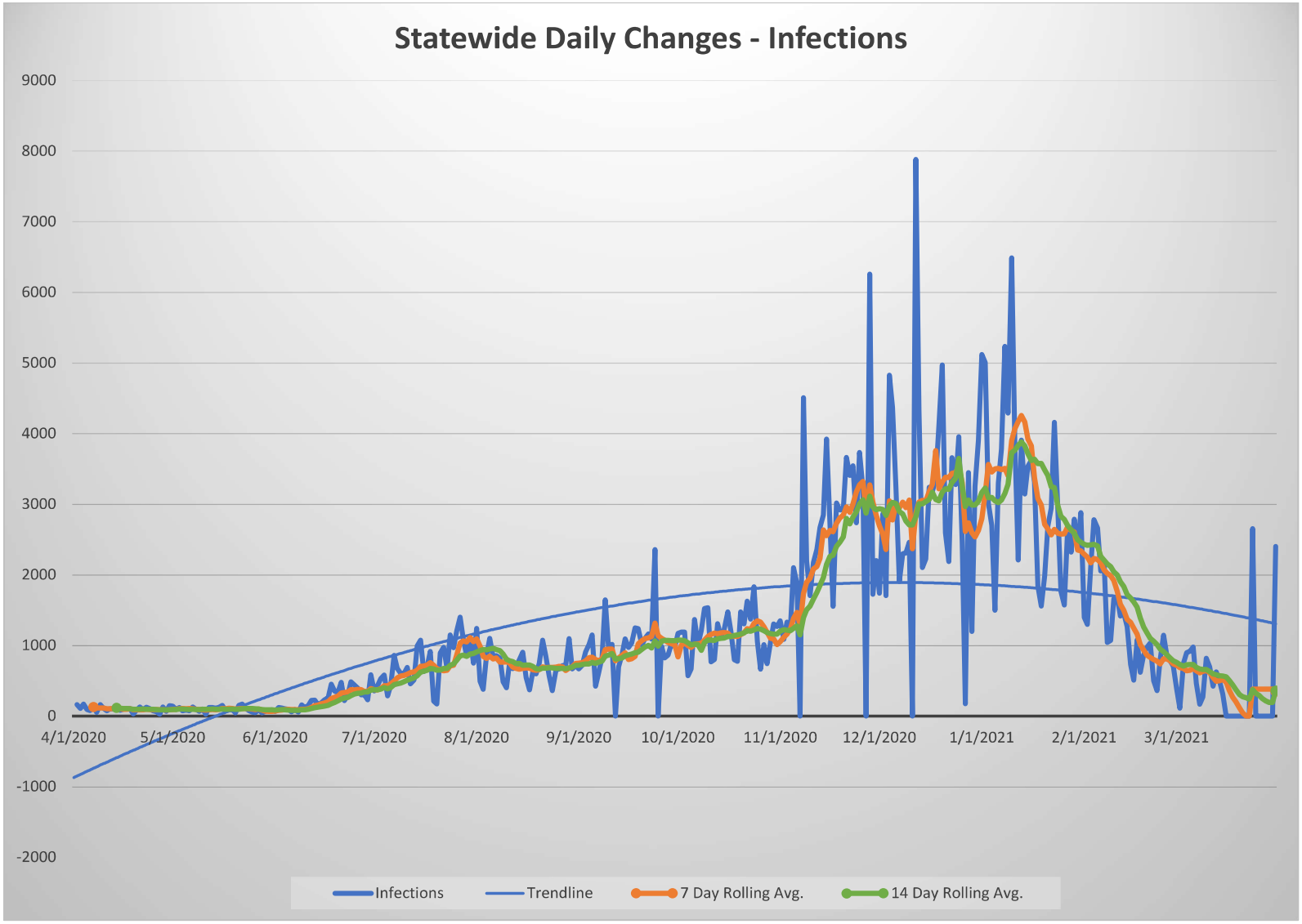
Statewide Daily Changes - Infections
9000
8000
7000
6000
5000
4000
3000
2000
1000
0
-1000
-2000
4/1/2020
5/1/2020
6/1/2020
7/1/2020
8/1/2020
9/1/2020
10/1/2020
11/1/2020
12/1/2020
1/1/2021
2/1/2021
3/1/2021
Infections
Trendline
7 Day Rolling Avg.
14 Day Rolling Avg.

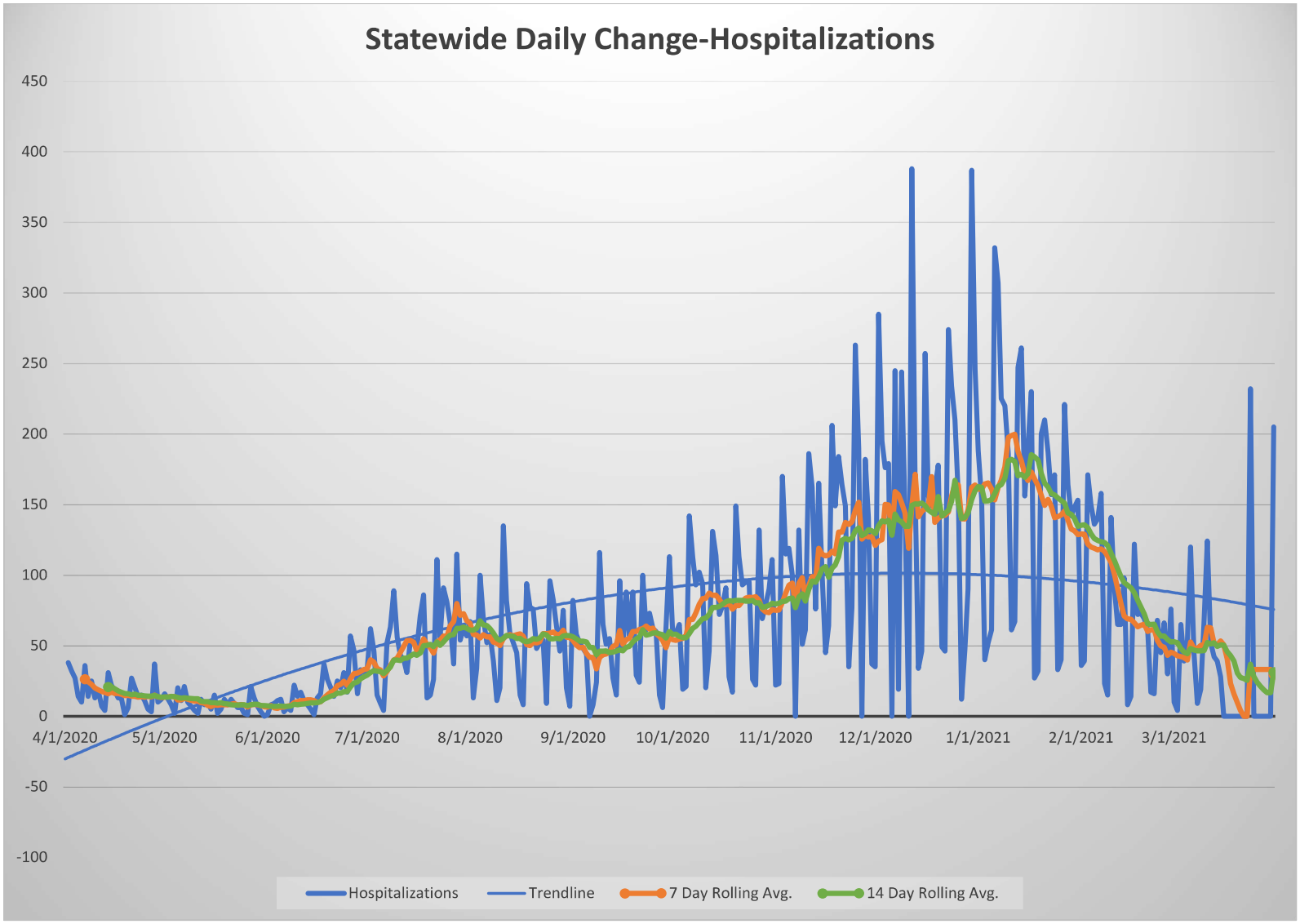
Statewide Daily Change-Hospitalizations
450
400
350
300
250
200
150
100
50
0
-50
-100
4/1/2020
5/1/2020
6/1/2020
7/1/2020
8/1/2020
9/1/2020
10/1/2020
11/1/2020
12/1/2020
1/1/2021
2/1/2021
3/1/2021
Hospitalizations
Trendline
7 Day Rolling Avg.
14 Day Rolling Avg.

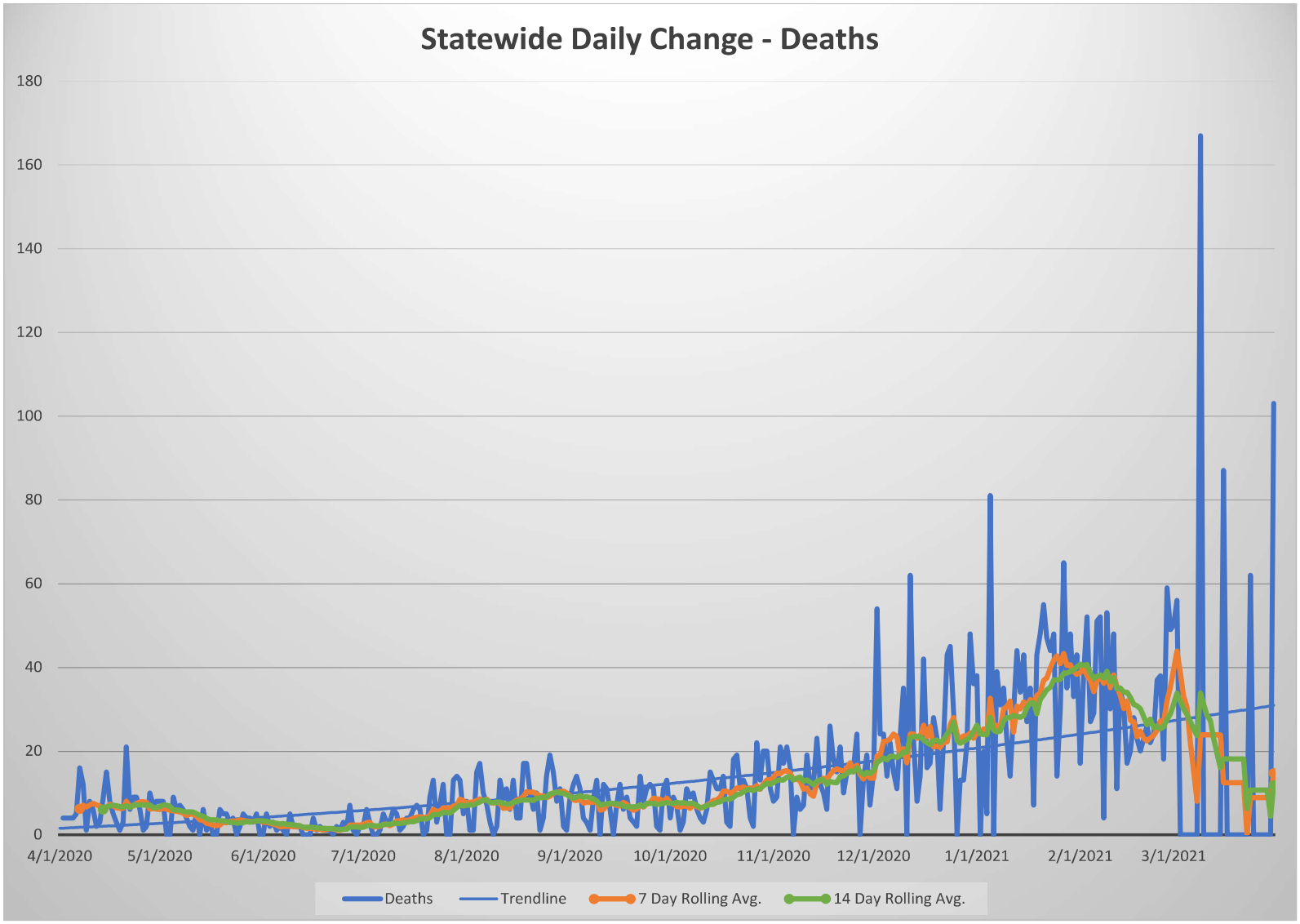
Statewide Daily Change - Deaths
180
160
140
120
100
80
60
40
20
0
4/1/2020
5/1/2020
6/1/2020
7/1/2020
8/1/2020
9/1/2020
10/1/2020
11/1/2020
12/1/2020
1/1/2021
2/1/2021
3/1/2021
Deaths
Trendline
7 Day Rolling Avg.
14 Day Rolling Avg.

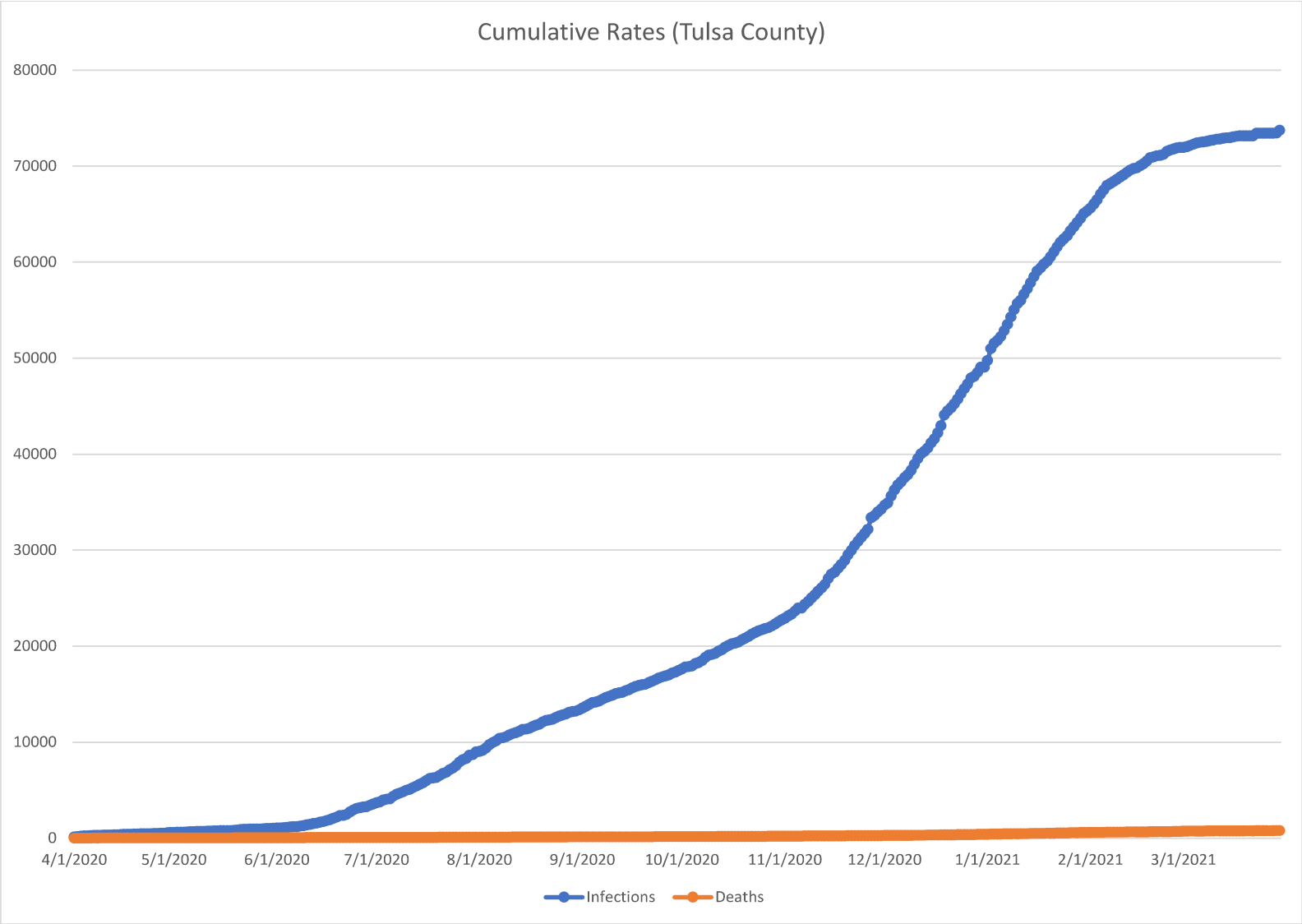
Cumulative Rates (Tulsa County)
80000
70000
60000
50000
40000
30000
20000
10000
0
4/1/2020
5/1/2020
6/1/2020
7/1/2020
8/1/2020
9/1/2020
10/1/2020
11/1/2020
12/1/2020
1/1/2021
2/1/2021
3/1/2021
Infections
Deaths

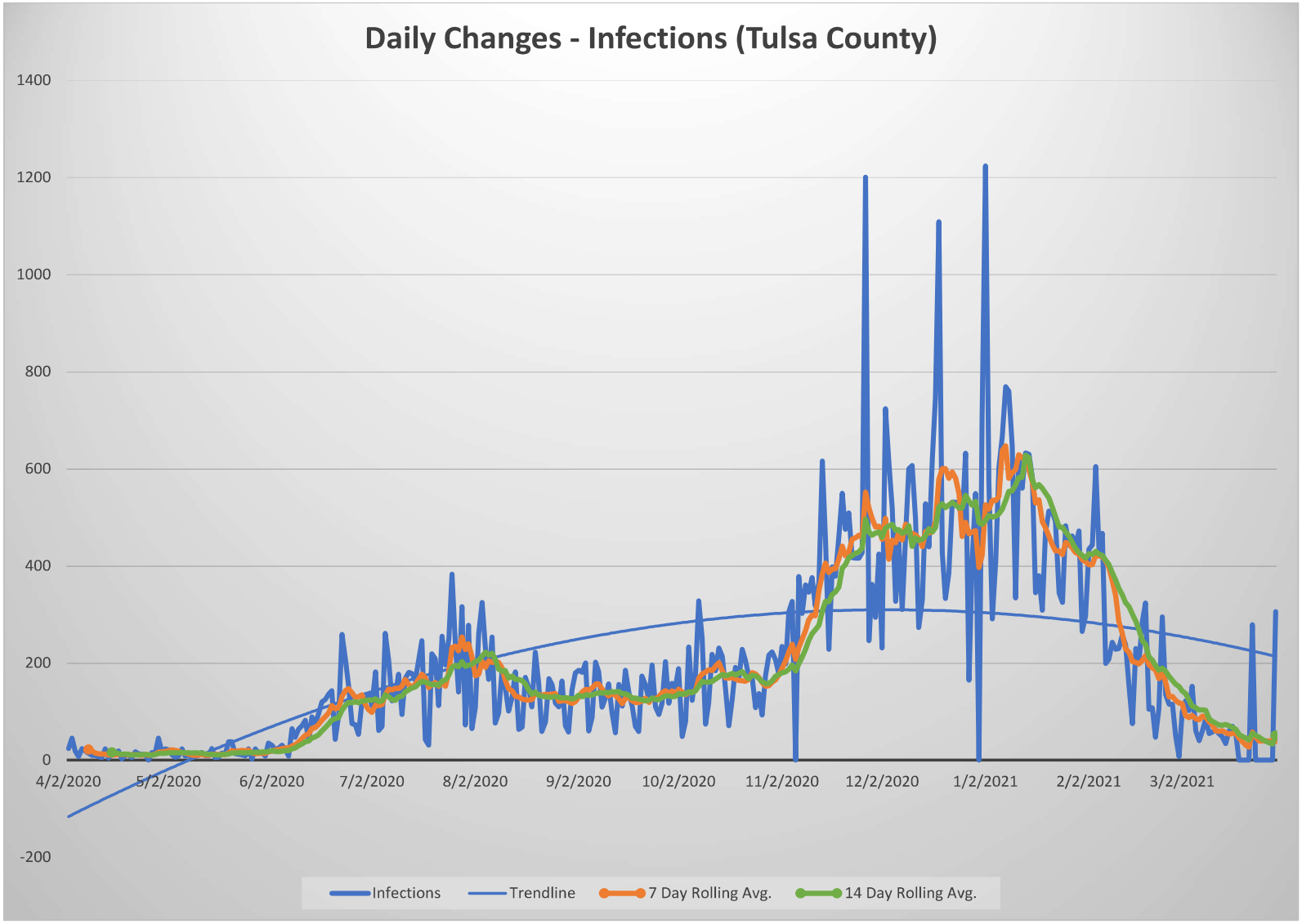
Daily Changes - Infections (Tulsa County)
1400
1200
1000
800
600
400
200
0
-200
4/2/2020
5/2/2020
6/2/2020
7/2/2020
8/2/2020
9/2/2020
10/2/2020
11/2/2020
12/2/2020
1/2/2021
2/2/2021
3/2/2021
Infections
Trendline
7 Day Rolling Avg.
14 Day Rolling Avg.

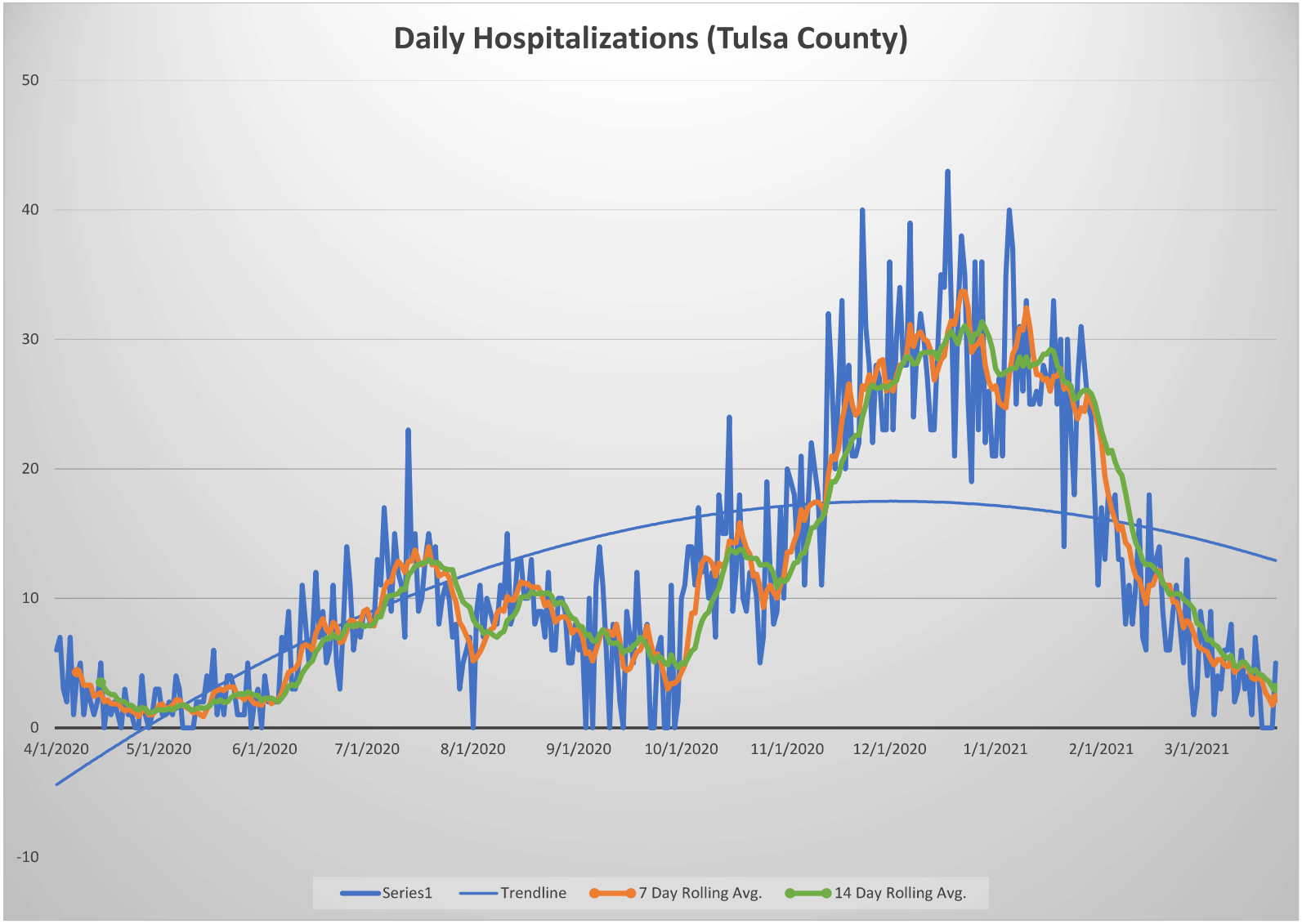
Daily Hospitalizations (Tulsa County)
50
40
30
20
10
0
-10
4/1/2020
5/1/2020
6/1/2020
7/1/2020
8/1/2020
9/1/2020
10/1/2020
11/1/2020
12/1/2020
1/1/2021
2/1/2021
3/1/2021
Series1
Trendline
7 Day Rolling Avg.
14 Day Rolling Avg.

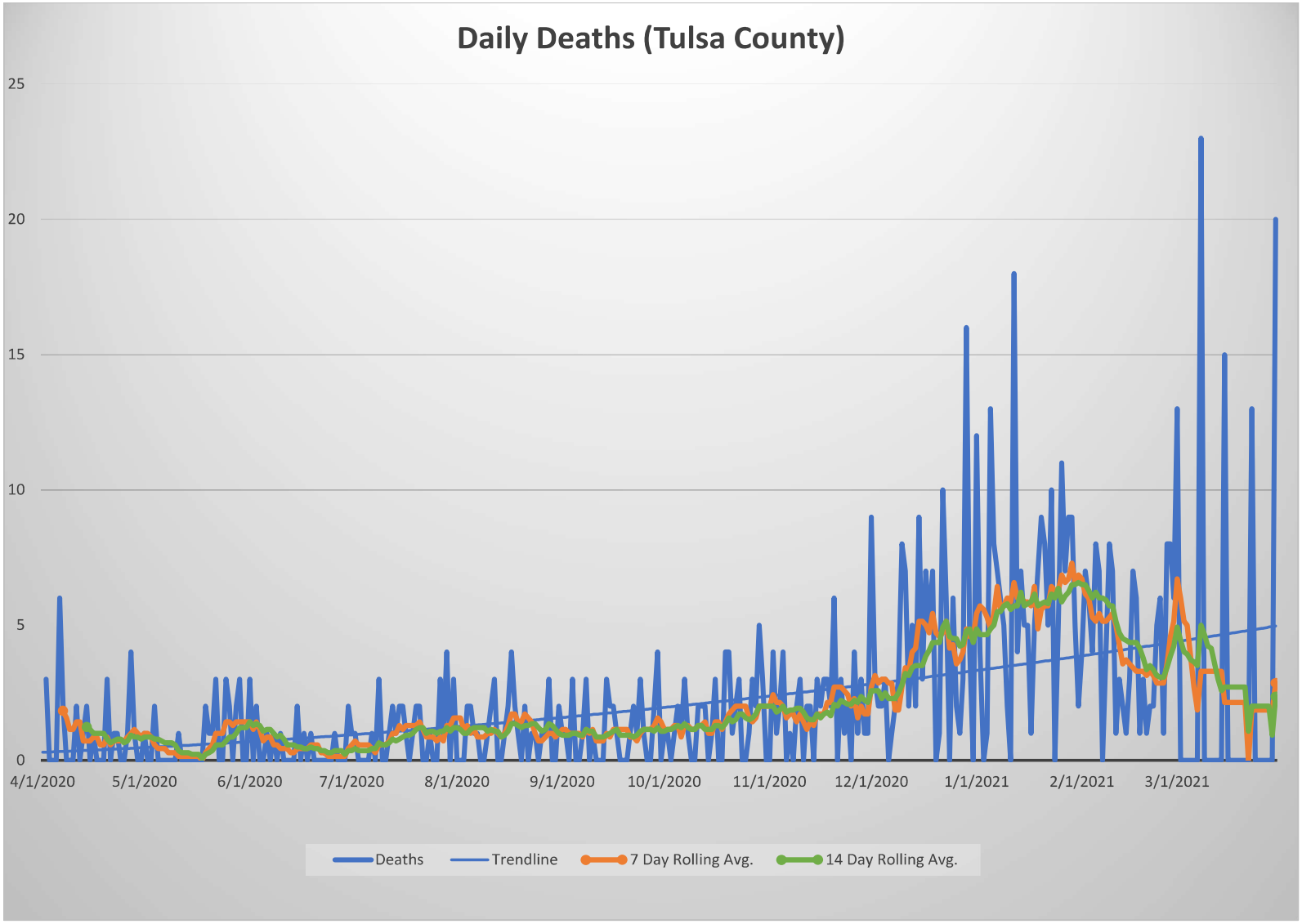
Daily Deaths (Tulsa County)
25
20
15
10
5
0
4/1/2020
5/1/2020
6/1/2020
7/1/2020
8/1/2020
9/1/2020
10/1/2020
11/1/2020
12/1/2020
1/1/2021
2/1/2021
3/1/2021
Deaths
Trendline
7 Day Rolling Avg.
14 Day Rolling Avg.

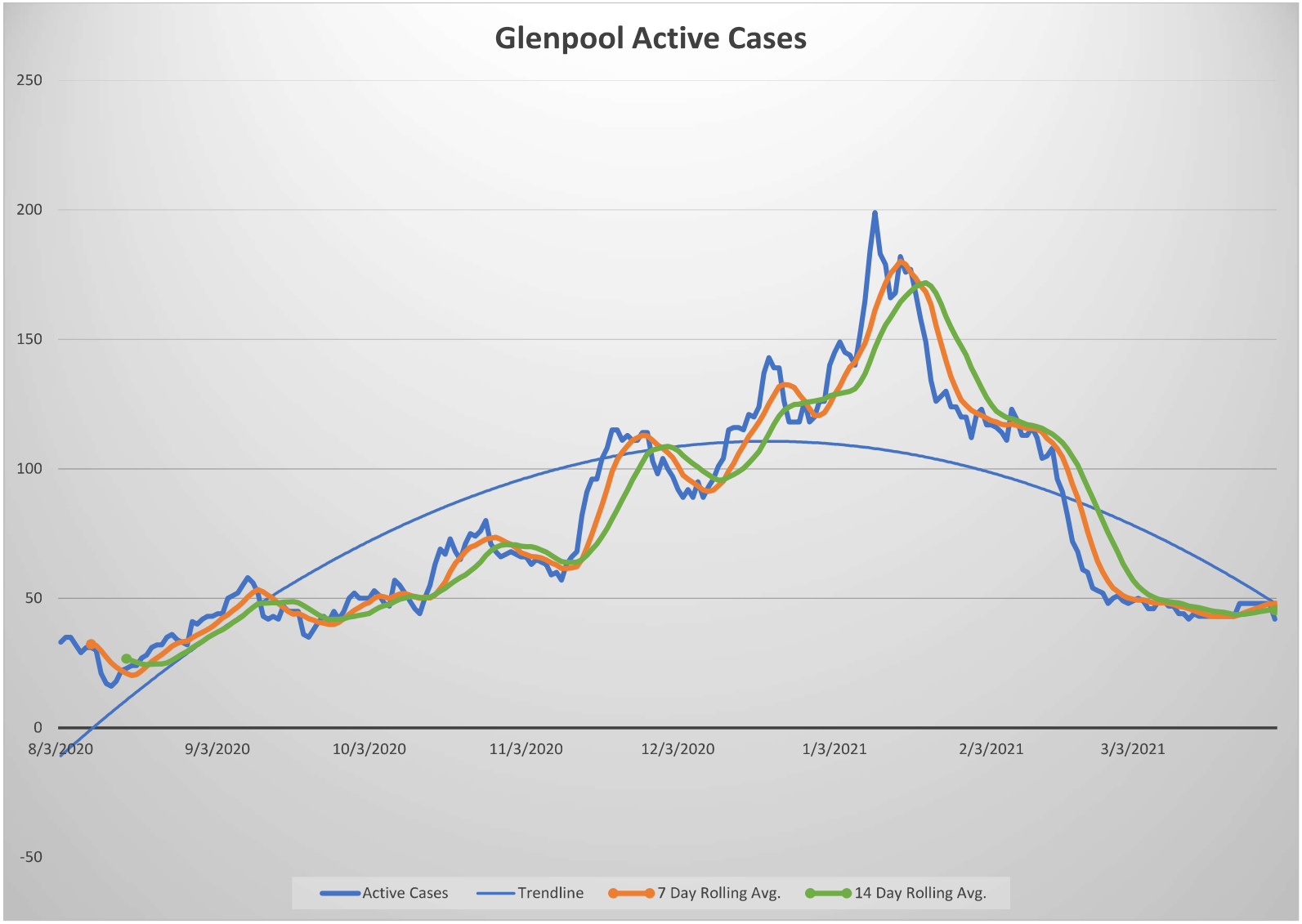
Glenpool Active Cases
250
200
150
100
50
0
-50
8/3/2020
9/3/2020
10/3/2020
11/3/2020
12/3/2020
1/3/2021
2/3/2021
3/3/2021
Active Cases
Trendline
7 Day Rolling Avg.
14 Day Rolling Avg.

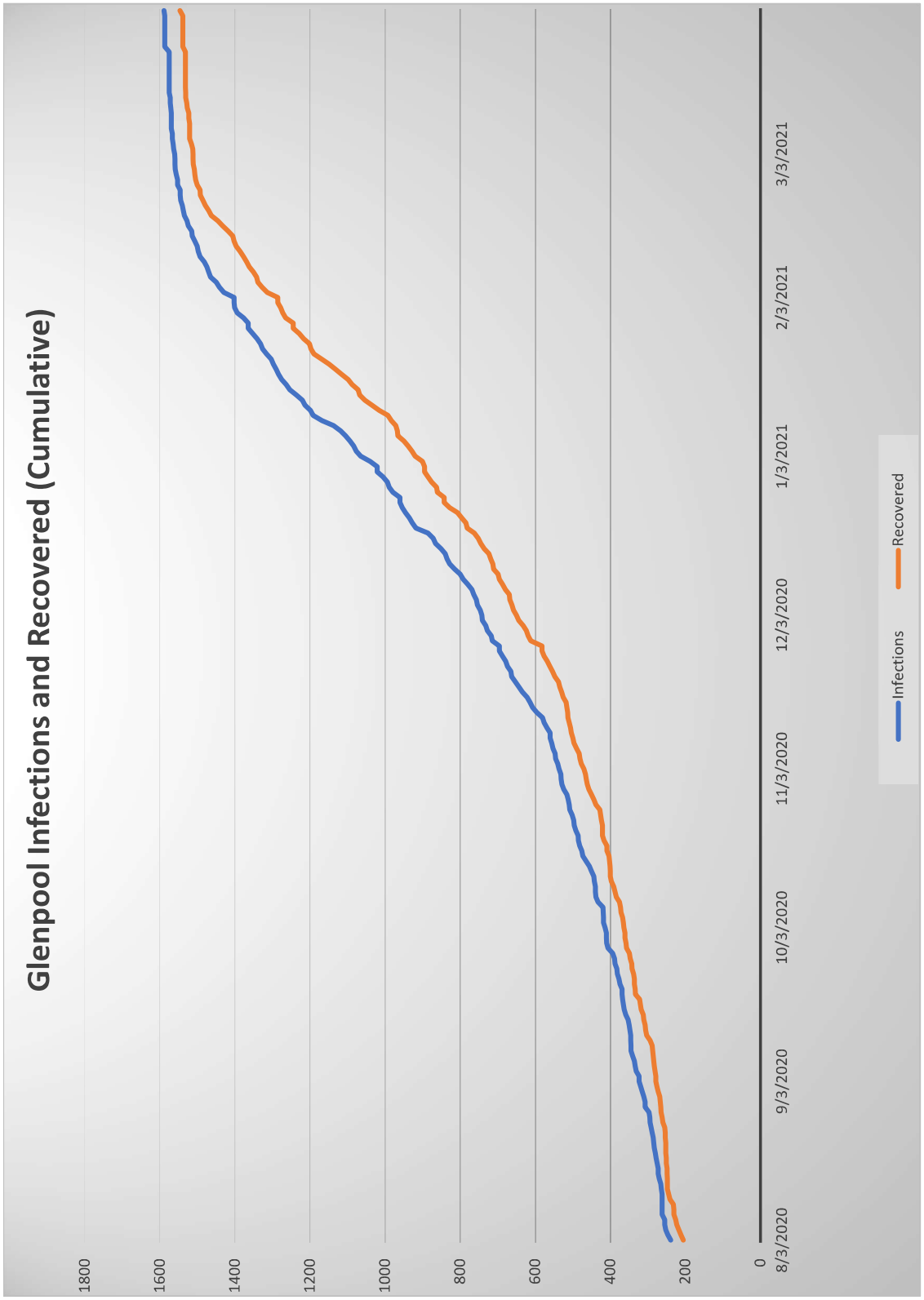
Glenpool Infections and Recovered (Cumulative)
1800
1600
1400
1200
1000
800
600
400
200
0
8/3/2020
9/3/2020
10/3/2020
11/3/2020
12/3/2020
1/3/2021
2/3/2021
3/3/2021
Infections
Recovered

State of Oklahoma

	Cumulative			Daily Change			Rolling Averages (7-day)			Rolling Averages (14-day)		
	Infections	Hospitalizations	Deaths	Infections	Hospitalizations	Deaths	Infections	Hospitalizations	Deaths	Infections	Hospitalizations	Deaths
4/1/2020	719	219	30									
4/2/2020	879	257	34	160	38	4						
4/3/2020	988	289	38	109	32	4						
4/4/2020	1159	316	42	171	27	4						
4/5/2020	1252	330	46	93	14	4						
4/6/2020	1327	340	51	75	10	5						
4/7/2020	1472	376	67	145	36	16						
4/8/2020	1524	390	79	52	14	12	115.00	24.43	7.00			
4/9/2020	1684	415	80	160	25	1	115.00	22.57	6.57			
4/10/2020	1794	428	88	110	13	8	115.14	19.86	7.14			
4/11/2020	1868	446	94	74	18	6	101.29	18.57	7.43			
4/12/2020	1970	453	96	102	7	2	102.57	17.57	7.14			
4/13/2020	2069	457	99	99	4	3	106.00	16.71	6.86			
4/14/2020	2184	488	108	115	31	9	101.71	16.00	5.86			
4/15/2020	2263	510	123	79	22	15	105.57	17.14	6.29	110.29	20.79	6.64
4/16/2020	2357	528	131	94	18	8	96.14	16.14	7.29	105.57	19.36	6.93
4/17/2020	2465	541	136	108	13	5	95.86	16.14	6.86	105.50	18.00	7.00
4/18/2020	2570	554	139	105	13	3	100.29	15.43	6.43	100.79	17.00	6.93
4/19/2020	2599	555	140	29	1	1	89.86	14.57	6.29	96.21	16.07	6.71
4/20/2020	2680	561	143	81	6	3	87.29	14.86	6.29	96.64	15.79	6.57
4/21/2020	2807	588	164	127	27	21	89.00	14.29	8.00	95.36	15.14	6.93
4/22/2020	2894	608	170	87	20	6	90.14	14.00	6.71	97.86	15.57	6.50
4/23/2020	3017	622	179	123	14	9	94.29	13.43	6.86	95.21	14.79	7.07
4/24/2020	3121	637	188	104	15	9	93.71	13.71	7.43	94.79	14.93	7.14
4/25/2020	3193	648	194	72	11	6	89.00	13.43	7.86	94.64	14.43	7.14
4/26/2020	3253	653	195	60	5	1	93.43	14.00	7.86	91.64	14.29	7.07
4/27/2020	3280	656	197	27	3	2	85.71	13.57	7.71	86.50	14.21	7.00
4/28/2020	3410	693	207	130	37	10	86.14	15.00	6.14	87.57	14.64	7.07
4/29/2020	3473	703	214	63	10	7	82.71	13.57	6.29	86.43	13.79	6.50
4/30/2020	3618	715	222	145	12	8	85.86	13.29	6.14	90.07	13.36	6.50
5/1/2020	3758	731	230	140	16	8	91.00	13.43	6.00	92.36	13.57	6.71
5/2/2020	3851	743	238	93	12	8	94.00	13.57	6.29	91.50	13.50	7.07
5/3/2020	3972	751	238	121	8	0	102.71	14.00	6.14	98.07	14.00	7.00
5/4/2020	4044	753	238	72	2	0	109.14	13.86	5.86	97.43	13.71	6.79
5/5/2020	4127	773	247	83	20	9	102.43	11.43	5.71	94.29	13.21	5.93
5/6/2020	4201	784	253	74	11	6	104.00	11.57	5.57	93.36	12.57	5.93
5/7/2020	4330	805	260	129	21	7	101.71	12.86	5.43	93.79	13.07	5.79
5/8/2020	4424	815	266	94	10	6	95.14	12.00	5.14	93.07	12.71	5.57
5/9/2020	4490	822	270	66	7	4	91.29	11.29	4.57	92.64	12.43	5.43
5/10/2020	4589	826	272	99	4	2	88.14	10.71	4.86	95.43	12.36	5.50
5/11/2020	4613	828	273	24	2	1	81.29	10.71	5.00	95.21	12.29	5.43
5/12/2020	4732	840	278	119	12	5	86.43	9.57	4.43	94.43	10.50	5.07
5/13/2020	4852	848	278	120	8	0	93.00	9.14	3.57	98.50	10.36	4.57
5/14/2020	4962	858	284	110	10	6	90.29	7.57	3.43	96.00	10.21	4.43
5/15/2020	5086	863	285	124	5	1	94.57	6.86	2.71	94.86	9.43	3.93
5/16/2020	5237	878	288	151	15	3	106.71	8.00	2.57	99.00	9.64	3.57
5/17/2020	5310	880	288	73	2	0	103.00	7.71	2.29	95.57	9.21	3.57
5/18/2020	5398	885	288	88	5	0	112.14	8.14	2.14	96.71	9.43	3.57
5/19/2020	5489	897	294	91	12	6	108.14	8.14	2.29	97.29	8.86	3.36
5/20/2020	5532	905	299	43	8	5	97.14	8.14	3.00	95.07	8.64	3.29
5/21/2020	5680	917	304	148	12	5	102.57	8.43	2.86	96.43	8.00	3.14

5/22/2020	5849	926	307	169	9	3	109.00	9.00	3.14	101.79	7.93	2.93
5/23/2020	5960	932	311	111	6	4	103.29	7.71	3.29	105.00	7.86	2.93
5/24/2020	6037	938	311	77	6	0	103.86	8.29	3.29	103.43	8.00	2.79
5/25/2020	6090	940	313	53	2	2	98.86	7.86	3.57	105.50	8.00	2.86
5/26/2020	6137	941	318	47	1	5	92.57	6.29	3.43	100.36	7.21	2.86
5/27/2020	6229	962	322	92	21	4	99.57	8.14	3.29	98.36	8.14	3.14
5/28/2020	6270	975	326	41	13	4	84.29	8.29	3.14	93.43	8.36	3.00
5/29/2020	6338	982	329	68	7	3	69.86	8.00	3.14	89.43	8.50	3.14
5/30/2020	6418	985	334	80	3	5	65.43	7.57	3.29	84.36	7.64	3.29
5/31/2020	6506	985	334	88	0	0	67.00	6.71	3.29	85.43	7.50	3.29
6/1/2020	6573	986	334	67	1	0	69.00	6.57	3.00	83.93	7.21	3.29
6/2/2020	6692	994	339	119	8	5	79.29	7.57	3.00	85.93	6.93	3.21
6/3/2020	6805	1003	341	113	9	2	82.29	5.86	2.71	90.93	7.00	3.00
6/4/2020	6907	1014	344	102	11	3	91.00	5.57	2.57	87.64	6.93	2.86
6/5/2020	7003	1026	345	96	12	1	95.00	6.29	2.29	82.43	7.14	2.71
6/6/2020	7059	1029	347	56	3	2	91.57	6.29	1.86	78.50	6.93	2.57
6/7/2020	7150	1035	348	91	6	1	92.00	7.14	2.00	79.50	6.93	2.64
6/8/2020	7205	1039	348	55	4	0	90.29	7.57	2.00	79.64	7.07	2.50
6/9/2020	7363	1061	353	158	22	5	95.86	9.57	2.00	87.57	8.57	2.50
6/10/2020	7480	1075	355	117	14	2	96.43	10.29	2.00	89.36	8.07	2.36
6/11/2020	7626	1092	357	146	17	2	102.71	11.14	1.86	96.86	8.36	2.21
6/12/2020	7848	1103	359	222	11	2	120.71	11.00	2.00	107.86	8.64	2.14
6/13/2020	8073	1111	359	225	8	0	144.86	11.71	1.71	118.21	9.00	1.79
6/14/2020	8231	1116	359	158	5	0	154.43	11.57	1.57	123.21	9.36	1.79
6/15/2020	8417	1117	359	186	1	0	173.14	11.14	1.57	131.71	9.36	1.79
6/16/2020	8645	1130	363	228	13	4	183.14	9.86	1.43	139.50	9.71	1.71
6/17/2020	8904	1146	364	259	16	1	203.43	10.14	1.29	149.93	10.21	1.64
6/18/2020	9354	1183	366	450	37	2	246.86	13.00	1.29	174.79	12.07	1.57
6/19/2020	9706	1209	367	352	26	1	265.43	15.14	1.14	193.07	13.07	1.57
6/20/2020	10037	1229	368	331	20	1	280.57	16.86	1.29	212.71	14.29	1.50
6/21/2020	10515	1243	369	478	14	1	326.29	18.14	1.43	240.36	14.86	1.50
6/22/2020	10733	1268	369	218	25	0	330.86	21.57	1.43	252.00	16.36	1.50
6/23/2020	11028	1288	371	295	20	2	340.43	22.57	1.14	261.79	16.21	1.29
6/24/2020	11510	1319	372	482	31	1	372.29	24.71	1.14	287.86	17.43	1.21
6/25/2020	11948	1336	375	438	17	3	370.57	21.86	1.29	308.71	17.43	1.29
6/26/2020	12343	1393	377	395	57	2	376.71	26.29	1.43	321.07	20.71	1.29
6/27/2020	12642	1440	384	299	47	7	372.14	30.14	2.29	326.36	23.50	1.79
6/28/2020	12944	1456	385	302	16	1	347.00	30.43	2.29	336.64	24.29	1.86
6/29/2020	13172	1489	385	228	33	0	348.43	31.57	2.29	339.64	26.57	1.86
6/30/2020	13757	1520	387	585	31	2	389.86	33.14	2.29	365.14	27.86	1.71
7/1/2020	14112	1553	389	355	33	2	371.71	33.43	2.43	372.00	29.07	1.79
7/2/2020	14539	1615	395	427	62	6	370.14	39.86	2.86	370.36	30.86	2.07
7/3/2020	15065	1661	398	526	46	3	388.86	38.29	3.00	382.79	32.29	2.21
7/4/2020	15645	1676	398	580	15	0	429.00	33.71	2.00	400.57	31.93	2.14
7/5/2020	15928	1685	398	283	9	0	426.29	32.71	1.86	386.64	31.57	2.07
7/6/2020	16362	1689	399	434	4	1	455.71	28.57	2.00	402.07	30.07	2.14
7/7/2020	17220	1741	404	858	52	5	494.71	31.57	2.43	442.29	32.36	2.36
7/8/2020	17893	1804	407	673	63	3	540.14	35.86	2.57	455.93	34.64	2.50
7/9/2020	18496	1893	410	603	89	3	565.29	39.71	2.14	467.71	39.79	2.50
7/10/2020	19092	1949	416	596	56	6	575.29	41.14	2.57	482.07	39.71	2.79
7/11/2020	19779	1992	421	687	43	5	590.57	45.14	3.29	509.79	39.43	2.64
7/12/2020	20235	2032	422	456	40	1	615.29	49.57	3.43	520.79	41.14	2.64
7/13/2020	20745	2063	424	510	31	2	626.14	53.43	3.57	540.93	41.00	2.79
7/14/2020	21738	2116	428	993	53	4	645.43	53.57	3.43	570.07	42.57	2.93
7/15/2020	22813	2170	432	1075	54	4	702.86	52.29	3.57	621.50	44.07	3.07

7/16/2020	23441	2218	438	628	48	6	706.43	46.43	4.00	635.86	43.07	3.07
7/17/2020	24140	2289	445	699	71	7	721.14	48.57	4.14	648.21	44.86	3.36
7/18/2020	25056	2375	451	916	86	6	753.86	54.71	4.29	672.21	49.93	3.79
7/19/2020	25265	2388	451	209	13	0	718.57	50.86	4.14	666.93	50.21	3.79
7/20/2020	25433	2403	452	168	15	1	669.71	48.57	4.00	647.93	51.00	3.79
7/21/2020	26326	2429	461	893	26	9	655.43	44.71	4.71	650.43	49.14	4.07
7/22/2020	27301	2540	474	975	111	13	641.14	52.86	6.00	672.00	52.57	4.79
7/23/2020	27969	2596	477	668	56	3	646.86	54.00	5.57	676.64	50.21	4.79
7/24/2020	29116	2687	484	1147	91	7	710.86	56.86	5.57	716.00	52.71	4.86
7/25/2020	30081	2768	496	965	81	12	717.86	56.14	6.43	735.86	55.43	5.36
7/26/2020	31285	2835	496	1204	67	0	860.00	63.86	6.43	789.29	57.36	5.29
7/27/2020	32686	2872	496	1401	37	0	1036.14	67.00	6.29	852.93	57.79	5.14
7/28/2020	33775	2987	509	1089	115	13	1064.14	79.71	6.86	859.79	62.21	5.79
7/29/2020	34623	3041	523	848	54	14	1046.00	71.57	7.00	843.57	62.21	6.50
7/30/2020	35740	3104	536	1117	63	13	1110.14	72.57	8.43	878.50	63.29	7.00
7/31/2020	36487	3161	541	747	57	5	1053.00	67.71	8.14	881.93	62.29	6.86
8/1/2020	37731	3228	549	1244	67	8	1092.86	65.71	7.57	905.36	60.93	7.00
8/2/2020	38225	3241	550	494	13	1	991.43	58.00	7.71	925.71	60.93	7.07
8/3/2020	38602	3275	551	377	34	1	845.14	57.57	7.86	940.64	62.29	7.07
8/4/2020	39463	3375	566	861	100	15	812.57	55.43	8.14	938.36	67.57	7.50
8/5/2020	40564	3445	583	1101	70	17	848.71	57.71	8.57	947.36	64.64	7.79
8/6/2020	41401	3497	593	837	52	10	808.71	56.14	8.14	959.43	64.36	8.29
8/7/2020	42255	3555	600	854	58	7	824.00	56.29	8.43	938.50	62.00	8.29
8/8/2020	43080	3594	603	825	39	3	764.14	52.29	7.71	928.50	59.00	7.64
8/9/2020	43566	3605	603	486	11	0	763.00	52.00	7.57	877.21	55.00	7.64
8/10/2020	43963	3625	605	397	20	2	765.86	50.00	7.71	805.50	53.79	7.79
8/11/2020	44728	3760	618	765	135	13	752.14	55.00	7.43	782.36	55.21	7.79
8/12/2020	45398	3842	627	670	82	9	690.57	56.71	6.29	769.64	57.21	7.43
8/13/2020	46103	3901	638	705	59	11	671.71	57.71	6.43	740.21	56.93	7.29
8/14/2020	46897	3953	644	794	52	6	663.14	56.86	6.29	743.57	56.57	7.36
8/15/2020	47798	3998	657	901	45	13	674.00	57.71	7.71	719.07	55.00	7.71
8/16/2020	48342	4013	661	544	15	4	682.29	58.29	8.29	722.64	55.14	7.93
8/17/2020	48711	4021	665	369	8	4	678.29	56.57	8.57	722.07	53.29	8.14
8/18/2020	49325	4115	682	614	94	17	656.71	50.71	9.14	704.43	52.86	8.29
8/19/2020	49923	4192	699	598	77	17	646.43	50.00	10.29	668.50	53.36	8.29
8/20/2020	50669	4268	709	746	76	10	652.29	52.43	10.14	662.00	55.07	8.29
8/21/2020	51746	4316	715	1077	48	6	692.71	51.86	10.14	677.93	54.36	8.21
8/22/2020	52599	4368	725	853	52	10	685.86	52.86	9.71	679.93	55.29	8.71
8/23/2020	53165	4422	726	566	54	1	689.00	58.43	9.29	685.64	58.36	8.79
8/24/2020	53522	4431	730	357	9	4	687.29	58.57	9.29	682.79	57.57	8.93
8/25/2020	54172	4527	744	650	96	14	692.43	58.86	8.86	674.57	54.79	9.00
8/26/2020	54838	4609	763	666	82	19	702.14	59.57	9.14	674.29	54.79	9.71
8/27/2020	55550	4673	778	712	64	15	697.29	57.86	9.86	674.79	55.14	10.00
8/28/2020	56260	4719	786	710	46	8	644.86	57.57	10.14	668.79	54.71	10.14
8/29/2020	57353	4794	797	1093	75	11	679.14	60.86	10.29	682.50	56.86	10.00
8/30/2020	58020	4814	799	667	20	2	693.57	56.00	10.43	691.29	57.21	9.86
8/31/2020	58733	4821	800	713	7	1	744.43	55.71	10.00	715.86	57.14	9.64
9/1/2020	59399	4903	809	666	82	9	746.71	53.71	9.29	719.57	56.29	9.07
9/2/2020	60118	4961	821	719	58	12	754.29	50.29	8.29	728.21	54.93	8.71
9/3/2020	61027	5013	835	909	52	14	782.43	48.57	8.14	739.86	53.21	9.00
9/4/2020	62040	5061	846	1013	48	11	825.71	48.86	8.57	735.29	53.21	9.36
9/5/2020	63187	5105	850	1147	44	4	833.43	44.43	7.57	756.29	52.64	8.93
9/6/2020	63607	5105	853	420	0	3	798.14	41.57	7.71	745.86	48.79	9.07
9/7/2020	64220	5113	854	613	8	1	783.86	41.71	7.71	764.14	48.71	8.86
9/8/2020	65053	5137	863	833	24	9	807.71	33.43	7.71	777.21	43.57	8.50

9/9/2020	66700	5253	876	1647	116	13	940.29	41.71	7.86	847.29	46.00	8.07
9/10/2020	67642	5318	876	942	65	0	945.00	43.57	5.86	863.71	46.07	7.00
9/11/2020	68659	5369	888	1017	51	12	945.57	44.00	6.00	885.64	46.43	7.29
9/12/2020	68659	5424	899	0	55	11	781.71	45.57	7.00	807.57	45.00	7.29
9/13/2020	69354	5451	905	695	27	6	821.00	49.43	7.43	809.57	45.50	7.57
9/14/2020	70223	5466	905	869	15	0	857.57	50.43	7.29	820.71	46.07	7.50
9/15/2020	71314	5562	912	1091	96	7	894.43	60.71	7.00	851.07	47.07	7.36
9/16/2020	72284	5610	924	970	48	12	797.71	51.00	6.86	869.00	46.36	7.36
9/17/2020	73318	5698	930	1034	88	6	810.86	54.29	7.71	877.93	48.93	6.79
9/18/2020	74567	5755	939	1249	57	9	844.00	55.14	7.29	894.79	49.57	6.64
9/19/2020	75804	5843	943	1237	88	4	1020.71	59.86	6.29	901.21	52.71	6.64
9/20/2020	76807	5872	946	1003	29	3	1064.71	60.14	5.86	942.86	54.79	6.64
9/21/2020	77908	5896	948	1101	24	2	1097.86	61.43	6.14	977.71	55.93	6.71
9/22/2020	79072	5996	962	1164	100	14	1108.29	62.00	7.14	1001.36	61.36	7.07
9/23/2020	80161	6057	970	1089	61	8	1125.29	63.86	6.57	961.50	57.43	6.71
9/24/2020	82520	6130	981	2359	73	11	1314.57	61.71	7.29	1062.71	58.00	7.50
9/25/2020	82520	6192	993	0	62	12	1136.14	62.43	7.71	990.07	58.79	7.50
9/26/2020	83510	6252	1004	990	60	11	1100.86	58.43	8.71	1060.79	59.14	7.50
9/27/2020	84333	6267	1006	823	15	2	1075.14	56.43	8.57	1069.93	58.29	7.21
9/28/2020	85194	6273	1007	861	6	1	1040.86	53.86	8.43	1069.36	57.64	7.29
9/29/2020	86219	6336	1018	1025	63	11	1021.00	48.57	8.00	1064.64	55.29	7.57
9/30/2020	87199	6449	1031	980	113	13	1005.43	56.00	8.71	1065.36	59.93	7.64
10/1/2020	88369	6510	1035	1170	61	4	835.57	54.29	7.71	1075.07	58.00	7.50
10/2/2020	89559	6569	1044	1190	59	9	1005.57	53.86	7.29	1070.86	58.14	7.50
10/3/2020	90748	6634	1051	1189	65	7	1034.00	54.57	6.71	1067.43	56.50	7.71
10/4/2020	91317	6653	1052	569	19	1	997.71	55.14	6.57	1036.43	55.79	7.57
10/5/2020	91982	6674	1055	665	21	3	969.71	57.29	6.86	1005.29	55.57	7.64
10/6/2020	93346	6816	1066	1364	142	11	1018.14	68.57	6.86	1019.57	58.57	7.43
10/7/2020	94352	6929	1075	1006	113	9	1021.86	68.57	6.29	1013.64	62.29	7.50
10/8/2020	95564	7022	1085	1212	93	10	1027.86	73.14	7.14	931.71	63.71	7.43
10/9/2020	97088	7124	1091	1524	102	6	1075.57	79.29	6.71	1040.57	66.57	7.00
10/10/2020	98621	7218	1095	1533	94	4	1124.71	83.43	6.29	1079.36	69.00	6.50
10/11/2020	99387	7238	1098	766	20	3	1152.86	83.57	6.57	1075.29	69.36	6.57
10/12/2020	100184	7284	1104	797	46	6	1171.71	87.14	7.00	1070.71	72.21	6.93
10/13/2020	101493	7415	1119	1309	131	15	1163.86	85.57	7.57	1091.00	77.07	7.21
10/14/2020	102615	7529	1132	1122	114	13	1180.43	85.71	8.14	1101.14	77.14	7.21
10/15/2020	103836	7601	1143	1221	72	11	1181.71	82.71	8.29	1104.79	77.93	7.71
10/16/2020	105308	7679	1154	1472	78	11	1174.29	79.29	9.00	1124.93	79.29	7.86
10/17/2020	106503	7770	1168	1195	91	14	1126.00	78.86	10.43	1125.36	81.14	8.36
10/18/2020	107299	7798	1171	796	28	3	1130.29	80.00	10.43	1141.57	81.79	8.50
10/19/2020	108073	7815	1173	774	17	2	1127.00	75.86	9.86	1149.36	81.50	8.43
10/20/2020	109548	7964	1191	1475	149	18	1150.71	78.43	10.29	1157.29	82.00	8.93
10/21/2020	110855	8077	1210	1307	113	19	1177.14	78.29	11.14	1178.79	82.00	9.64
10/22/2020	112483	8170	1221	1628	93	11	1235.29	81.29	11.14	1208.50	82.00	9.71
10/23/2020	113856	8265	1234	1373	95	13	1221.14	83.71	11.43	1197.71	81.50	10.21
10/24/2020	115685	8360	1245	1829	95	11	1311.71	84.29	11.00	1218.86	81.57	10.71
10/25/2020	116736	8386	1249	1051	26	4	1348.14	84.00	11.14	1239.21	82.00	10.79
10/26/2020	117399	8408	1251	663	22	2	1332.29	84.71	11.14	1229.64	80.29	10.50
10/27/2020	118409	8540	1273	1010	132	22	1265.86	82.29	11.71	1208.29	80.36	11.00
10/28/2020	119152	8609	1286	743	69	13	1185.29	76.00	10.86	1181.21	77.14	11.00
10/29/2020	120193	8688	1306	1041	79	20	1101.43	74.00	12.14	1168.36	77.64	11.64
10/30/2020	121495	8778	1326	1302	90	20	1091.29	73.29	13.14	1156.21	78.50	12.29
10/31/2020	122762	8889	1337	1267	111	11	1011.00	75.57	13.14	1161.36	79.93	12.07
11/1/2020	124111	8911	1345	1349	22	8	1053.57	75.00	13.71	1200.86	79.50	12.43
11/2/2020	125195	8934	1354	1084	23	9	1113.71	75.14	14.71	1223.00	79.93	12.93

11/3/2020	126526	9104	1375	1331	170	21	1159.57	80.57	14.57	1212.71	81.43	13.14
11/4/2020	127772	9219	1392	1246	115	17	1231.43	87.14	15.14	1208.36	81.57	13.00
11/5/2020	129873	9338	1413	2101	119	21	1382.86	92.86	15.29	1242.14	83.43	13.71
11/6/2020	131751	9438	1429	1878	100	16	1465.14	94.29	14.71	1278.21	83.79	13.93
11/7/2020	131751	9438	1429	0	0	0	1284.14	78.43	13.14	1147.57	77.00	13.14
11/8/2020	136258	9570	1438	4507	132	9	1735.29	94.14	13.29	1394.43	84.57	13.50
11/9/2020	138455	9621	1444	2197	51	6	1894.29	98.14	12.86	1504.00	86.64	13.79
11/10/2020	140157	9682	1451	1702	61	7	1947.29	82.57	10.86	1553.43	81.57	12.71
11/11/2020	142334	9868	1470	2177	186	19	2080.29	92.71	11.14	1655.86	89.93	13.14
11/12/2020	144691	10030	1481	2357	162	11	2116.86	98.86	9.71	1749.86	95.86	12.50
11/13/2020	147358	10106	1493	2667	76	12	2229.57	95.43	9.14	1847.36	94.86	11.93
11/14/2020	150205	10271	1516	2847	165	23	2636.29	119.00	12.43	1960.21	98.71	12.79
11/15/2020	154128	10372	1528	3923	101	12	2552.86	114.57	12.86	2144.07	104.36	13.07
11/16/2020	156857	10417	1538	2729	45	10	2628.86	113.71	13.43	2261.57	105.93	13.14
11/17/2020	158408	10481	1544	1551	64	6	2607.29	114.14	13.29	2277.29	98.36	12.07
11/18/2020	161425	10687	1570	3017	206	26	2727.29	117.00	14.29	2403.79	104.86	12.71
11/19/2020	164340	10836	1588	2915	149	18	2807.00	115.14	15.29	2461.93	107.00	12.50
11/20/2020	167261	11020	1603	2921	184	15	2843.29	130.57	15.71	2536.43	113.00	12.43
11/21/2020	170924	11184	1624	3663	164	21	2959.86	130.43	15.43	2798.07	124.71	13.93
11/22/2020	174330	11333	1634	3406	149	10	2886.00	137.29	15.14	2719.43	125.93	14.00
11/23/2020	177874	11368	1649	3544	35	15	3002.43	135.86	15.86	2815.64	124.79	14.64
11/24/2020	180610	11445	1664	2736	77	15	3171.71	137.71	17.14	2889.50	125.93	15.21
11/25/2020	184342	11708	1680	3732	263	16	3273.86	145.86	15.71	3000.57	131.43	15.00
11/26/2020	187567	11898	1704	3225	190	24	3318.14	151.71	16.57	3062.57	133.43	15.93
11/27/2020	187567	11898	1704	0	0	0	2900.86	125.43	14.43	2872.07	128.00	15.07
11/28/2020	193824	12080	1717	6257	182	13	3271.43	128.00	13.29	3115.64	129.21	14.36
11/29/2020	195545	12221	1736	1721	141	19	3030.71	126.86	14.57	2958.36	132.07	14.86
11/30/2020	197745	12258	1743	2200	37	7	2838.71	127.14	13.43	2920.57	131.50	14.64
12/1/2020	199482	12293	1758	1737	35	15	2696.00	121.14	13.43	2933.86	129.43	15.29
12/2/2020	202341	12578	1812	2859	285	54	2571.29	124.29	18.86	2922.57	135.07	17.29
12/3/2020	204048	12773	1836	1707	195	24	2354.43	125.00	18.86	2836.29	138.36	17.71
12/4/2020	208875	12949	1860	4827	176	24	3044.00	150.14	22.29	2972.43	137.79	18.36
12/5/2020	213245	13128	1874	4370	179	14	2774.43	149.71	22.43	3022.93	138.86	17.86
12/6/2020	216486	13128	1896	3241	0	22	2991.57	129.57	22.86	3011.14	128.21	18.71
12/7/2020	218389	13373	1911	1903	245	15	2949.14	159.29	24.00	2893.93	143.21	18.71
12/8/2020	220686	13392	1922	2297	19	11	3029.14	157.00	23.43	2862.57	139.07	18.43
12/9/2020	222993	13636	1945	2307	244	23	2950.29	151.14	19.00	2760.79	137.71	18.93
12/10/2020	225453	13782	1980	2460	146	35	3057.86	144.14	20.57	2706.14	134.57	19.71
12/11/2020	225453	13782	1980	0	0	0	2368.29	119.00	17.14	2706.14	134.57	19.71
12/12/2020	233336	14170	2042	7883	388	62	2870.14	148.86	24.00	2822.29	149.29	23.21
12/13/2020	237668	14328	2064	4332	158	22	3026.00	171.43	24.00	3008.79	150.50	23.43
12/14/2020	239767	14362	2072	2099	34	8	3054.00	141.29	23.00	3001.57	150.29	23.50
12/15/2020	241991	14408	2086	2224	46	14	3043.57	145.14	23.43	3036.36	151.07	23.43
12/16/2020	245229	14665	2128	3238	257	42	3176.57	147.00	26.14	3063.43	149.07	22.57
12/17/2020	248404	14821	2144	3175	156	16	3278.71	148.43	23.43	3168.29	146.29	22.00
12/18/2020	251760	14970	2161	3356	149	17	3758.14	169.71	25.86	3063.21	144.36	21.50
12/19/2020	255868	15131	2189	4108	161	28	3218.86	137.29	21.00	3044.50	143.07	22.50
12/20/2020	260838	15309	2212	4970	178	23	3310.00	140.14	21.14	3168.00	155.79	22.57
12/21/2020	263434	15358	2218	2596	49	6	3381.00	142.29	20.86	3217.50	141.79	21.93
12/22/2020	265620	15404	2240	2186	46	22	3375.57	142.29	22.00	3209.57	143.71	22.71
12/23/2020	269276	15678	2283	3656	274	43	3435.29	144.71	22.14	3305.93	145.86	24.14
12/24/2020	272553	15912	2328	3277	234	45	3449.86	155.86	26.29	3364.29	152.14	24.86
12/25/2020	276508	16122	2357	3955	210	29	3535.43	164.57	28.00	3646.79	167.14	26.93
12/26/2020	278966	16277	2357	2458	155	0	3299.71	163.71	24.00	3259.29	150.50	22.50
12/27/2020	279139	16289	2370	173	12	13	2614.43	140.00	22.57	2962.21	140.07	21.86

12/28/2020	282587	16336	2383	3448	47	13	2736.14	139.71	23.57	3058.57	141.00	22.21
12/29/2020	283781	16426	2405	1194	90	22	2594.43	146.00	23.57	2985.00	144.14	22.79
12/30/2020	287030	16813	2453	3249	387	48	2536.29	162.14	24.29	2985.79	153.43	23.21
12/31/2020	290936	17059	2489	3906	246	36	2626.14	163.86	23.00	3038.00	159.86	24.64
1/1/2021	296055	17247	2527	5119	188	38	2792.43	160.71	24.29	3163.93	162.64	26.14
1/2/2021	301057	17401	2527	5002	154	0	3155.86	160.57	24.29	3227.79	162.14	24.14
1/3/2021	304072	17441	2547	3015	40	20	3561.86	164.57	25.29	3088.14	152.29	23.93
1/4/2021	306771	17493	2552	2699	52	5	3454.86	165.29	24.14	3095.50	152.50	23.86
1/5/2021	308268	17554	2633	1497	61	81	3498.14	161.14	32.57	3046.29	153.57	28.07
1/6/2021	311573	17886	2633	3305	332	0	3506.14	153.29	25.71	3021.21	157.71	25.00
1/7/2021	315354	18193	2672	3781	307	39	3488.29	162.00	26.14	3057.21	162.93	24.57
1/8/2021	320586	18418	2703	5232	225	31	3504.43	167.29	25.14	3148.43	164.00	24.71
1/9/2021	324875	18638	2738	4289	220	35	3402.57	176.71	30.14	3279.21	168.64	27.21
1/10/2021	331362	18824	2761	6487	186	23	3898.57	197.57	30.57	3730.21	181.07	27.93
1/11/2021	335247	18885	2775	3885	61	14	4068.00	198.86	31.86	3761.43	182.07	28.00
1/12/2021	337457	18952	2804	2210	67	29	4169.86	199.71	24.43	3834.00	180.43	28.50
1/13/2021	341364	19199	2848	3907	247	44	4255.86	187.57	30.71	3881.00	170.43	28.21
1/14/2021	344506	19460	2882	3142	261	34	4164.57	181.00	30.00	3826.43	171.50	28.07
1/15/2021	348044	19616	2925	3538	156	43	3922.57	171.14	31.71	3713.50	169.21	28.43
1/16/2021	351665	19806	2952	3621	190	27	3827.14	166.86	30.57	3614.86	171.79	30.36
1/17/2021	354979	20036	2987	3314	230	35	3373.86	173.14	32.29	3636.21	185.36	31.43
1/18/2021	356816	20063	2994	1837	27	7	3081.29	168.29	31.29	3574.64	183.57	31.57
1/19/2021	358374	20095	3037	1558	32	43	2988.14	163.29	33.29	3579.00	181.50	28.86
1/20/2021	360360	20295	3085	1986	200	48	2713.71	156.57	33.86	3484.79	172.07	32.29
1/21/2021	363046	20505	3140	2686	210	55	2648.57	149.29	36.86	3406.57	165.14	33.43
1/22/2021	365990	20692	3187	2944	187	47	2563.71	153.71	37.43	3243.14	162.43	34.57
1/23/2021	370149	20849	3231	4159	157	44	2640.57	149.00	39.86	3233.86	157.93	35.21
1/24/2021	373090	21020	3279	2941	171	48	2587.29	140.57	41.71	2980.57	156.86	37.00
1/25/2021	374853	21053	3293	1763	33	14	2576.71	141.43	42.71	2829.00	154.86	37.00
1/26/2021	376424	21093	3323	1571	40	30	2578.57	142.57	40.86	2783.36	152.93	37.07
1/27/2021	379110	21314	3388	2686	221	65	2678.57	145.57	43.29	2696.14	151.07	38.57
1/28/2021	381430	21478	3423	2320	164	35	2626.29	139.00	40.43	2637.43	144.14	38.64
1/29/2021	384217	21620	3471	2787	142	48	2603.86	132.57	40.57	2583.79	143.14	39.00
1/30/2021	386590	21768	3504	2373	148	33	2348.71	131.29	39.00	2494.64	140.14	39.43
1/31/2021	389472	21921	3547	2882	153	43	2340.29	128.71	38.29	2463.79	134.64	40.00
2/1/2021	390868	21957	3564	1396	36	17	2287.86	129.14	38.71	2432.29	135.29	40.71
2/2/2021	392164	21996	3602	1296	39	38	2248.57	129.00	39.86	2413.57	135.79	40.36
2/3/2021	394283	22167	3654	2119	171	52	2167.57	121.86	38.00	2423.07	133.71	40.64
2/4/2021	397065	22317	3681	2782	150	27	2233.57	119.86	36.86	2429.93	129.43	38.64
2/5/2021	399727	22453	3710	2662	136	29	2215.71	119.00	34.14	2409.79	125.79	37.36
2/6/2021	401780	22593	3761	2053	140	51	2170.00	117.86	36.71	2259.36	124.57	37.86
2/7/2021	403954	22751	3813	2174	158	52	2068.86	118.57	38.00	2204.57	123.64	38.14
2/8/2021	404994	22774	3817	1040	23	4	2018.00	116.71	36.14	2152.93	122.93	37.43
2/9/2021	406064	22789	3870	1070	15	53	1985.71	113.29	38.29	2117.14	121.14	39.07
2/10/2021	407724	22930	3900	1660	141	30	1920.14	109.00	35.14	2043.86	115.43	36.57
2/11/2021	409401	23020	3948	1677	90	48	1762.29	100.43	38.14	1997.93	110.14	37.50
2/12/2021	410818	23085	3959	1417	65	11	1584.43	90.29	35.57	1900.07	104.64	34.86
2/13/2021	412276	23150	3994	1458	65	35	1499.43	79.57	33.29	1834.71	98.71	35.00
2/14/2021	413542	23248	4024	1266	98	30	1369.71	71.00	30.14	1719.29	94.79	34.07
2/15/2021	414272	23256	4041	730	8	17	1325.43	68.86	32.00	1671.71	92.79	34.07
2/16/2021	414780	23270	4061	508	14	20	1245.14	68.71	27.29	1615.43	91.00	32.79
2/17/2021	415858	23392	4089	1078	122	28	1162.00	66.00	27.00	1541.07	87.50	31.07
2/18/2021	416476	23464	4112	618	72	23	1010.71	63.43	23.43	1386.50	81.93	30.79
2/19/2021	417345	23537	4132	869	73	20	932.43	64.57	24.71	1258.43	77.43	30.14
2/20/2021	418318	23606	4155	973	69	23	863.14	65.14	23.00	1181.29	72.36	28.14

2/21/2021	419354	23667	4181	1036	61	26	830.29	59.86	22.43	1100.00	65.43	26.29
2/22/2021	419853	23684	4203	499	17	22	797.29	61.14	23.14	1061.36	65.00	27.57
2/23/2021	420212	23700	4227	359	16	24	776.00	61.43	23.71	1010.57	65.07	25.50
2/24/2021	421010	23768	4264	798	68	37	736.00	53.71	25.00	949.00	59.86	26.00
2/25/2021	422156	23813	4302	1146	45	38	811.43	49.86	27.14	911.07	56.64	25.29
2/26/2021	423023	23879	4320	867	66	18	811.14	48.86	26.86	871.79	56.71	25.79
2/27/2021	423802	23909	4379	779	30	59	783.43	43.29	32.00	823.29	54.21	27.50
2/28/2021	424508	23985	4428	706	76	49	736.29	45.43	35.29	783.29	52.64	28.86
3/1/2021	424888	23995	4478	380	10	50	719.29	44.43	39.29	758.29	52.79	31.21
3/2/2021	424999	23999	4534	111	4	56	683.86	42.71	43.86	729.93	52.07	33.79
3/3/2021	425746	24064	4534	747	65	0	676.57	42.29	38.57	706.29	48.00	31.79
3/4/2021	426641	24103	4534	895	39	0	640.71	41.43	33.14	726.07	45.64	30.14
3/5/2021	427558	24157	4534	917	54	0	647.86	39.71	30.57	729.50	44.29	28.71
3/6/2021	428536	24277	4534	978	120	0	676.29	52.57	22.14	729.86	47.93	27.07
3/7/2021	428997	24322	4534	461	45	0	641.29	48.14	15.14	688.79	46.79	25.21
3/8/2021	429162	24331	4534	165	9	0	610.57	48.00	8.00	664.93	46.21	23.64
3/9/2021	429432	24350	4701	270	19	167	633.29	50.14	23.86	658.57	46.43	33.86
3/10/2021	430250	24419	4701	818	69	0	643.43	50.71	23.86	660.00	46.50	31.21
3/11/2021	430944	24543	4701	694	124	0	614.71	62.86	23.86	627.71	52.14	28.50
3/12/2021	431366	24595	4701	422	52	0	544.00	62.57	23.86	595.93	51.14	27.21
3/13/2021	431991	24637	4701	625	42	0	493.57	51.43	23.86	584.93	52.00	23.00
3/14/2021	432483	24676	4701	492	39	0	498.00	50.57	23.86	569.64	49.36	19.50
3/15/2021	432793	24704	4701	310	28	0	518.71	53.29	23.86	564.64	50.64	15.93
3/16/2021	432793	24704	4788	0	0	87	480.14	50.57	12.43	556.71	50.36	18.14
3/17/2021	432793	24704	4788	0	0	0	363.29	40.71	12.43	503.36	45.71	18.14
3/18/2021	432793	24704	4788	0	0	0	264.14	23.00	12.43	439.43	42.93	18.14
3/19/2021	432793	24704	4788	0	0	0	203.86	15.57	12.43	373.93	39.07	18.14
3/20/2021	432793	24704	4788	0	0	0	114.57	9.57	12.43	304.07	30.50	18.14
3/21/2021	432793	24704	4788	0	0	0	44.29	4.00	12.43	271.14	27.29	18.14
3/22/2021	432793	24704	4788	0	0	0	0.00	0.00	12.43	259.36	26.64	18.14
3/23/2021	432793	24704	4788	0	0	0	0.00	0.00	0.00	240.07	25.29	6.21
3/24/2021	435449	24936	4850	2656	232	62	379.43	33.14	8.86	371.36	36.93	10.64
3/25/2021	435449	24936	4850	0	0	0	379.43	33.14	8.86	321.79	28.07	10.64
3/26/2021	435449	24936	4850	0	0	0	379.43	33.14	8.86	291.64	24.36	10.64
3/27/2021	435449	24936	4850	0	0	0	379.43	33.14	8.86	247.00	21.36	10.64
3/28/2021	435449	24936	4850	0	0	0	379.43	33.14	8.86	211.86	18.57	10.64
3/29/2021	435449	24936	4850	0	0	0	379.43	33.14	8.86	189.71	16.57	10.64
3/30/2021	435449	24936	4850	0	0	0	379.43	33.14	8.86	189.71	16.57	4.43
3/31/2021	437853	25141	4953	2404	205	103	343.43	29.29	14.71	361.43	31.21	11.79
4/1/2021				-437853	-25141	-4953	-62207.00	-3562.29	-692.86	-30913.79	-1764.57	-342.00
4/2/2021				0	0	0	-62207.00	-3562.29	-692.86	-30913.79	-1764.57	-342.00
4/3/2021				0	0	0	-62207.00	-3562.29	-692.86	-30913.79	-1764.57	-342.00

Glenpool

	Cumulative			Active	Daily Change			Rolling Averages (7-day)			Rolling Averages (14-day)		
	Infections	Recovered	Deaths	Cases	Infections	Recovered	Deaths	Infections	Recovered	Deaths	Infections	Recovered	Deaths
4/1/2020	3		0		3								
4/7/2020	11		0		8								
4/14/2020	13		0		2								
4/21/2020	14		0		1								
5/12/2020	18		0		4								
5/19/2020	19		0		1								
6/2/2020	20		0		1								
6/9/2020	29		0		9								
6/16/2020	50		0		21								
6/23/2020	95		0		45								
6/30/2020	120		0		25								
7/7/2020	149		0		29								
7/14/2020	174		0		25								
7/21/2020	190		0		16								
7/29/2020	225	186	0	39	35								
7/30/2020	230	190	0	40	5	4	0						
7/31/2020													
8/1/2020	235	203	0	32	5	13	0						
8/2/2020													
8/3/2020	239	206	0	33	4	3	0						
8/4/2020	247	212	0	35	8	6	0						
8/5/2020	252	217	0	35	5	5	0	5.40	6.20	0.00			
8/6/2020	255	223	1	32	3	6	1	5.33	6.60	0.20			
8/7/2020	255	226	1	29	0	3	0	2.67	6.00	0.17			
8/8/2020	262	231	1	31	7	5	0	3.33	4.67	0.17			
8/9/2020	262	231	1	31	0	0	0	2.33	4.00	0.14			
8/10/2020	262	232	1	30	0	1	0	2.33	3.71	0.14			
8/11/2020	262	241	1	21	0	9	0	0.00	4.14	0.14			
8/12/2020	262	245	2	17	0	4	1	0.00	4.00	0.29	3.08	4.92	0.17
8/13/2020	264	248	2	16	2	3	0	0.67	3.57	0.14	2.83	4.83	0.17
8/14/2020	266	248	2	18	2	0	0	1.33	3.14	0.14	2.77	4.46	0.15
8/15/2020	270	248	2	22	4	0	0	2.67	2.43	0.14	2.69	3.46	0.15
8/16/2020	272	249	2	23	2	1	0	2.67	2.57	0.14	2.64	3.29	0.14
8/17/2020	273	249	2	24	1	0	0	2.33	2.43	0.14	2.43	3.07	0.14
8/18/2020	275	251	2	24	2	2	0	1.67	1.43	0.14	2.00	2.79	0.14
8/19/2020	278	251	2	27	3	0	0	2.00	0.86	0.00	1.86	2.43	0.14
8/20/2020	280	252	3	28	2	1	1	2.33	0.57	0.14	1.79	2.07	0.14
8/21/2020	283	252	3	31	3	0	0	2.67	0.57	0.14	2.00	1.86	0.14
8/22/2020	284	252	3	32	1	0	0	2.00	0.57	0.14	1.57	1.50	0.14
8/23/2020	286	254	3	32	2	2	0	2.00	0.71	0.14	1.71	1.64	0.14
8/24/2020	289	254	3	35	3	0	0	2.00	0.71	0.14	1.93	1.57	0.14
8/25/2020	291	255	3	36	2	1	0	2.33	0.57	0.14	2.07	1.00	0.14
8/26/2020	294	260	3	34	3	5	0	2.67	1.29	0.14	2.29	1.07	0.07
8/27/2020	295	262	3	33	1	2	0	2.00	1.43	0.00	2.21	1.00	0.07
8/28/2020	297	265	3	32	2	3	0	2.00	1.86	0.00	2.21	1.21	0.07
8/29/2020	307	266	3	41	10	1	0	4.33	2.00	0.00	2.64	1.29	0.07
8/30/2020	307	267	3	40	0	1	0	4.00	1.86	0.00	2.50	1.29	0.07
8/31/2020	311	269	4	42	4	2	1	4.67	2.14	0.14	2.71	1.43	0.14
9/1/2020	315	272	4	43	4	3	0	2.67	2.43	0.14	2.86	1.50	0.14
9/2/2020	319	276	4	43	4	4	0	4.00	2.29	0.14	2.93	1.79	0.14
9/3/2020	323	279	4	44	4	3	0	4.00	2.43	0.14	3.07	1.93	0.07
9/4/2020	323	279	4	44	0	0	0	2.67	2.00	0.14	2.86	1.93	0.07
9/5/2020	331	281	4	50	8	2	0	4.00	2.14	0.14	3.36	2.07	0.07

9/6/2020	334	283	4	51	3	2	0	3.67	2.29	0.14	3.43	2.07	0.07
9/7/2020	336	284	4	52	2	1	0	4.33	2.14	0.00	3.36	2.14	0.07
9/8/2020	341	286	4	55	5	2	0	3.33	2.00	0.00	3.57	2.21	0.07
9/9/2020	345	287	4	58	4	1	0	3.67	1.57	0.00	3.64	1.93	0.07
9/10/2020	345	289	4	56	0	2	0	3.00	1.43	0.00	3.57	1.93	0.07
9/11/2020	346	294	4	52	1	5	0	1.67	2.14	0.00	3.50	2.07	0.07
9/12/2020	346	303	4	43	0	9	0	0.33	3.14	0.00	2.79	2.64	0.07
9/13/2020	348	306	4	42	2	3	0	1.00	3.29	0.00	2.93	2.79	0.07
9/14/2020	350	307	4	43	2	1	0	1.33	3.29	0.00	2.79	2.71	0.00
9/15/2020	353	311	4	42	3	4	0	2.33	3.57	0.00	2.71	2.79	0.00
9/16/2020	359	312	4	47	6	1	0	3.67	3.57	0.00	2.86	2.57	0.00
9/17/2020	363	318	4	45	4	6	0	4.33	4.14	0.00	2.86	2.79	0.00
9/18/2020	365	320	4	45	2	2	0	4.00	3.71	0.00	3.00	2.93	0.00
9/19/2020	367	322	4	45	2	2	0	2.67	2.71	0.00	2.57	2.93	0.00
9/20/2020	369	333	4	36	2	11	0	2.00	3.86	0.00	2.50	3.57	0.00
9/21/2020	369	334	4	35	0	1	0	1.33	3.86	0.00	2.36	3.57	0.00
9/22/2020	374	336	4	38	5	2	0	2.33	3.57	0.00	2.36	3.57	0.00
9/23/2020	377	336	4	41	3	0	0	2.67	3.43	0.00	2.29	3.50	0.00
9/24/2020	381	338	4	43	4	2	0	4.00	2.86	0.00	2.57	3.50	0.00
9/25/2020	383	342	4	41	2	4	0	3.00	3.14	0.00	2.64	3.43	0.00
9/26/2020	388	343	4	45	5	1	0	3.67	3.00	0.00	3.00	2.86	0.00
9/27/2020	389	347	4	42	1	4	0	2.67	2.00	0.00	2.93	2.93	0.00
9/28/2020	394	349	4	45	5	2	0	3.67	2.14	0.00	3.14	3.00	0.00
9/29/2020	407	357	4	50	13	8	0	6.33	3.00	0.00	3.86	3.29	0.00
9/30/2020	410	358	4	52	3	1	0	7.00	3.14	0.00	3.64	3.29	0.00
10/1/2020	411	361	4	50	1	3	0	5.67	3.29	0.00	3.43	3.07	0.00
10/2/2020	411	361	4	50	0	0	0	1.33	2.71	0.00	3.29	2.93	0.00
10/3/2020	414	364	4	50	3	3	0	1.33	3.00	0.00	3.36	3.00	0.00
10/4/2020	418	365	4	53	4	1	0	2.33	2.57	0.00	3.50	2.29	0.00
10/5/2020	418	367	4	51	0	2	0	2.33	2.57	0.00	3.50	2.36	0.00
10/6/2020	419	371	4	48	1	4	0	1.67	2.00	0.00	3.21	2.50	0.00
10/7/2020	420	373	4	47	1	2	0	0.67	2.14	0.00	3.07	2.64	0.00
10/8/2020	433	376	4	57	13	3	0	5.00	2.14	0.00	3.71	2.71	0.00
10/9/2020	439	384	4	55	6	8	0	6.67	3.29	0.00	4.00	3.00	0.00
10/10/2020	440	388	4	52	1	4	0	6.67	3.43	0.00	3.71	3.21	0.00
10/11/2020	440	391	4	49	0	3	0	2.33	3.71	0.00	3.64	3.14	0.00
10/12/2020	443	397	4	46	3	6	0	1.33	4.29	0.00	3.50	3.43	0.00
10/13/2020	444	400	5	44	1	3	1	1.33	4.14	0.14	2.64	3.07	0.07
10/14/2020	450	400	5	50	6	0	0	3.33	3.86	0.14	2.86	3.00	0.07
10/15/2020	456	401	5	55	6	1	0	4.33	3.57	0.14	3.21	2.86	0.07
10/16/2020	465	402	5	63	9	1	0	7.00	2.57	0.14	3.86	2.93	0.07
10/17/2020	473	404	5	69	8	2	0	7.67	2.29	0.14	4.21	2.86	0.07
10/18/2020	476	409	5	67	3	5	0	6.67	2.57	0.14	4.14	3.14	0.07
10/19/2020	482	409	5	73	6	0	0	5.67	1.71	0.14	4.57	3.00	0.07
10/20/2020	485	417	5	68	3	8	0	4.00	2.43	0.00	4.71	3.29	0.07
10/21/2020	486	421	5	65	1	4	0	3.33	3.00	0.00	4.71	3.43	0.07
10/22/2020	492	421	5	71	6	0	0	3.33	2.86	0.00	4.21	3.21	0.07
10/23/2020	496	421	5	75	4	0	0	3.67	2.71	0.00	4.07	2.64	0.07
10/24/2020	498	424	5	74	2	3	0	4.00	2.86	0.00	4.14	2.57	0.07
10/25/2020	502	426	5	76	4	2	0	3.33	2.43	0.00	4.43	2.50	0.07
10/26/2020	508	428	5	80	6	2	0	4.00	2.71	0.00	4.64	2.21	0.07
10/27/2020	510	439	5	71	2	11	0	4.00	3.14	0.00	4.71	2.79	0.00
10/28/2020	512	444	5	68	2	5	0	3.33	3.29	0.00	4.43	3.14	0.00
10/29/2020	516	450	5	66	4	6	0	2.67	4.14	0.00	4.29	3.50	0.00
10/30/2020	524	457	5	67	8	7	0	4.67	5.14	0.00	4.21	3.93	0.00
10/31/2020	529	461	5	68	5	4	0	5.67	5.29	0.00	4.00	4.07	0.00
11/1/2020	531	464	5	67	2	3	0	5.00	5.43	0.00	3.93	3.93	0.00
11/2/2020	532	466	5	66	1	2	0	2.67	5.43	0.00	3.57	4.07	0.00

11/3/2020	537	471	5	66	5	5	0	2.67	4.57	0.00	3.71	3.86	0.00
11/4/2020	540	477	5	63	3	6	0	3.00	4.71	0.00	3.86	4.00	0.00
11/5/2020	546	481	5	65	6	4	0	4.67	4.43	0.00	3.86	4.29	0.00
11/6/2020	547	483	6	64	1	2	1	3.33	3.71	0.14	3.64	4.43	0.07
11/7/2020	553	490	6	63	6	7	0	4.33	4.14	0.14	3.93	4.71	0.07
11/8/2020	556	497	6	59	3	7	0	3.33	4.71	0.14	3.86	5.07	0.07
11/9/2020	560	500	6	60	4	3	0	4.33	4.86	0.14	3.71	5.14	0.07
11/10/2020	561	504	6	57	1	4	0	2.67	4.71	0.14	3.64	4.64	0.07
11/11/2020	569	506	6	63	8	2	0	4.33	4.14	0.14	4.07	4.43	0.07
11/12/2020	576	510	6	66	7	4	0	5.33	4.14	0.14	4.29	4.29	0.07
11/13/2020	581	513	6	68	5	3	0	6.67	4.29	0.00	4.07	4.00	0.07
11/14/2020	596	514	6	82	15	1	0	9.00	3.43	0.00	4.79	3.79	0.07
11/15/2020	607	516	6	91	11	2	0	10.33	2.71	0.00	5.43	3.71	0.07
11/16/2020	614	518	7	96	7	2	1	11.00	2.57	0.14	5.86	3.71	0.14
11/17/2020	622	526	7	96	8	8	0	8.67	3.14	0.14	6.07	3.93	0.14
11/18/2020	634	530	7	104	12	4	0	9.00	3.43	0.14	6.71	3.79	0.14
11/19/2020	643	535	7	108	9	5	0	9.67	3.57	0.14	6.93	3.86	0.14
11/20/2020	653	538	7	115	10	3	0	10.33	3.57	0.14	7.57	3.93	0.07
11/21/2020	663	548	7	115	10	10	0	9.67	4.86	0.14	7.86	4.14	0.07
11/22/2020	665	554	7	111	2	6	0	7.33	5.43	0.14	7.79	4.07	0.07
11/23/2020	674	561	7	113	9	7	0	7.00	6.14	0.00	8.14	4.36	0.07
11/24/2020	679	568	7	111	5	7	0	5.33	6.00	0.00	8.43	4.57	0.07
11/25/2020	687	576	7	111	8	8	0	7.33	6.57	0.00	8.43	5.00	0.07
11/26/2020	696	582	7	114	9	6	0	7.33	6.71	0.00	8.57	5.14	0.07
11/27/2020	696	582	7	114	0	0	0	5.67	6.29	0.00	8.21	4.93	0.07
11/28/2020	715	612	7	103	19	30	0	9.33	9.14	0.00	8.50	7.00	0.07
11/29/2020	717	619	7	98	2	7	0	7.00	9.29	0.00	7.86	7.36	0.07
11/30/2020	728	624	7	104	11	5	0	10.67	9.00	0.00	8.14	7.57	0.00
12/1/2020	732	632	7	100	4	8	0	5.67	9.14	0.00	7.86	7.57	0.00
12/2/2020	741	644	7	97	9	12	0	8.00	9.71	0.00	7.64	8.14	0.00
12/3/2020	742	650	7	92	1	6	0	4.67	9.71	0.00	7.07	8.21	0.00
12/4/2020	747	658	7	89	5	8	0	5.00	10.86	0.00	6.71	8.57	0.00
12/5/2020	754	662	7	92	7	4	0	4.33	7.14	0.00	6.50	8.14	0.00
12/6/2020	757	668	7	89	3	6	0	5.00	7.00	0.00	6.57	8.14	0.00
12/7/2020	764	669	7	95	7	1	0	5.67	6.43	0.00	6.43	7.71	0.00
12/8/2020	769	680	7	89	5	11	0	5.00	6.86	0.00	6.43	8.00	0.00
12/9/2020	780	687	7	93	11	7	0	7.67	6.14	0.00	6.64	7.93	0.00
12/10/2020	792	696	7	96	12	9	0	9.33	6.57	0.00	6.86	8.14	0.00
12/11/2020	800	699	8	101	8	3	1	10.33	5.86	0.14	7.43	8.36	0.07
12/12/2020	815	711	8	104	15	12	0	11.67	7.00	0.14	7.14	7.07	0.07
12/13/2020	828	713	8	115	13	2	0	12.00	6.43	0.14	7.93	6.71	0.07
12/14/2020	835	719	8	116	7	6	0	11.67	7.14	0.14	7.64	6.79	0.07
12/15/2020	840	724	8	116	5	5	0	8.33	6.29	0.14	7.71	6.57	0.07
12/16/2020	851	736	8	115	11	12	0	7.67	7.00	0.14	7.86	6.57	0.07
12/17/2020	866	745	8	121	15	9	0	10.33	7.00	0.14	8.86	6.79	0.07
12/18/2020	872	752	8	120	6	7	0	10.67	7.57	0.00	8.93	6.71	0.07
12/19/2020	886	762	8	124	14	10	0	11.67	7.29	0.00	9.43	7.14	0.07
12/20/2020	918	781	9	137	32	19	1	17.33	9.71	0.14	11.50	8.07	0.14
12/21/2020	928	785	9	143	10	4	0	18.67	9.43	0.14	11.71	8.29	0.14
12/22/2020	935	796	9	139	7	11	0	16.33	10.29	0.14	11.86	8.29	0.14
12/23/2020	946	807	9	139	11	11	0	9.33	10.14	0.14	11.86	8.57	0.14
12/24/2020	954	828	9	126	8	21	0	8.67	11.86	0.14	11.57	9.43	0.14
12/25/2020	961	843	9	118	7	15	0	8.67	13.00	0.14	11.50	10.29	0.07
12/26/2020	961	843	9	118	0	0	0	5.00	11.57	0.14	10.43	9.43	0.07
12/27/2020	979	861	9	118	18	18	0	8.33	11.43	0.00	10.79	10.57	0.07
12/28/2020	989	863	9	126	10	2	0	9.33	11.14	0.00	11.00	10.29	0.07
12/29/2020	994	876	9	118	5	13	0	11.00	11.43	0.00	11.00	10.86	0.07
12/30/2020	1006	886	9	120	12	10	0	9.00	11.29	0.00	11.07	10.71	0.07

12/31/2020	1021	895	9	126	15	9	0	10.67	9.57	0.00	11.07	10.71	0.07
1/1/2021	1021	895	9	126	0	0	0	9.00	7.43	0.00	10.64	10.21	0.07
1/2/2021	1040	900	9	140	19	5	0	11.33	8.14	0.00	11.00	9.86	0.07
1/3/2021	1065	920	9	145	25	20	0	14.67	8.43	0.00	10.50	9.93	0.00
1/4/2021	1077	928	9	149	12	8	0	18.67	9.29	0.00	10.64	10.21	0.00
1/5/2021	1084	939	9	145	7	11	0	14.67	9.00	0.00	10.64	10.21	0.00
1/6/2021	1094	950	9	144	10	11	0	9.67	9.14	0.00	10.57	10.21	0.00
1/7/2021	1106	966	9	140	12	16	0	9.67	10.14	0.00	10.86	9.86	0.00
1/8/2021	1119	967	9	152	13	1	0	11.67	10.29	0.00	11.29	8.86	0.00
1/9/2021	1137	972	9	165	18	5	0	14.33	10.29	0.00	12.57	9.21	0.00
1/10/2021	1168	984	9	184	31	12	0	20.67	9.14	0.00	13.50	8.79	0.00
1/11/2021	1192	993	10	199	24	9	1	24.33	9.29	0.14	14.50	9.29	0.07
1/12/2021	1199	1016	10	183	7	23	0	20.67	11.00	0.14	14.64	10.00	0.07
1/13/2021	1214	1035	10	179	15	19	0	15.33	12.14	0.14	14.86	10.64	0.07
1/14/2021	1220	1054	10	166	6	19	0	9.33	12.57	0.14	14.21	11.36	0.07
1/15/2021	1236	1068	11	168	16	14	1	12.33	14.43	0.29	15.36	12.36	0.14
1/16/2021	1254	1072	11	182	18	4	0	13.33	14.29	0.29	15.29	12.29	0.14
1/17/2021	1264	1088	11	176	10	16	0	14.67	14.86	0.29	14.21	12.00	0.14
1/18/2021	1276	1099	11	177	12	11	0	13.33	15.14	0.14	14.21	12.21	0.14
1/19/2021	1284	1116	11	168	8	17	0	10.00	14.29	0.14	14.29	12.64	0.14
1/20/2021	1290	1132	11	158	6	16	0	8.67	13.86	0.14	14.00	13.00	0.14
1/21/2021	1298	1149	11	149	8	17	0	7.33	13.57	0.14	13.71	13.07	0.14
1/22/2021	1303	1169	11	134	5	20	0	6.33	14.43	0.00	13.14	14.43	0.14
1/23/2021	1316	1190	11	126	13	21	0	8.67	16.86	0.00	12.79	15.57	0.14
1/24/2021	1326	1198	11	128	10	8	0	9.33	15.71	0.00	11.29	15.29	0.14
1/25/2021	1332	1202	11	130	6	4	0	9.67	14.71	0.00	10.00	14.93	0.07
1/26/2021	1341	1217	12	124	9	15	1	8.33	14.43	0.14	10.14	14.36	0.14
1/27/2021	1353	1229	13	124	12	12	1	9.00	13.86	0.29	9.93	13.86	0.21
1/28/2021	1365	1245	13	120	12	16	0	11.00	13.71	0.29	10.36	13.64	0.21
1/29/2021	1365	1245	13	120	0	0	0	8.00	10.86	0.29	9.21	12.64	0.14
1/30/2021	1377	1265	13	112	12	20	0	8.00	10.71	0.29	8.79	13.79	0.14
1/31/2021	1394	1273	13	121	17	8	0	9.67	10.71	0.29	9.29	13.21	0.14
2/1/2021	1401	1278	13	123	7	5	0	12.00	10.86	0.29	8.93	12.79	0.14
2/2/2021	1403	1286	13	117	2	8	0	8.67	9.86	0.14	8.50	12.14	0.14
2/3/2021	1403	1286	13	117	0	0	0	3.00	8.14	0.00	8.07	11.00	0.14
2/4/2021	1430	1314	13	116	27	28	0	9.67	9.86	0.00	9.43	11.79	0.14
2/5/2021	1442	1328	13	114	12	14	0	13.00	11.86	0.00	9.93	11.36	0.14
2/6/2021	1450	1339	13	111	8	11	0	15.67	10.57	0.00	9.57	10.64	0.14
2/7/2021	1465	1342	14	123	15	3	1	11.67	9.86	0.14	9.93	10.29	0.21
2/8/2021	1470	1351	14	119	5	9	0	9.33	10.43	0.14	9.86	10.64	0.21
2/9/2021	1475	1362	14	113	5	11	0	8.33	10.86	0.14	9.57	10.36	0.14
2/10/2021	1482	1369	14	113	7	7	0	5.67	11.86	0.14	9.21	10.00	0.07
2/11/2021	1493	1377	15	116	11	8	1	7.67	9.00	0.29	9.14	9.43	0.14
2/12/2021	1498	1386	15	112	5	9	0	7.67	8.29	0.29	9.50	10.07	0.14
2/13/2021	1501	1397	15	104	3	11	0	6.33	8.29	0.29	8.86	9.43	0.14
2/14/2021	1507	1402	15	105	6	5	0	4.67	8.57	0.14	8.07	9.21	0.14
2/15/2021	1514	1406	15	108	7	4	0	5.33	7.86	0.14	8.07	9.14	0.14
2/16/2021	1515	1419	15	96	1	13	0	4.67	8.14	0.14	8.00	9.50	0.14
2/17/2021	1524	1433	15	91	9	14	0	5.67	9.14	0.14	8.64	10.50	0.14
2/18/2021	1528	1446	15	82	4	13	0	4.67	9.86	0.00	7.00	9.43	0.14
2/19/2021	1535	1463	15	72	7	17	0	6.67	11.00	0.00	6.64	9.64	0.14
2/20/2021	1538	1470	15	68	3	7	0	4.67	10.43	0.00	6.29	9.36	0.14
2/21/2021	1540	1479	15	61	2	9	0	4.00	11.00	0.00	5.36	9.79	0.07
2/22/2021	1545	1485	15	60	5	6	0	3.33	11.29	0.00	5.36	9.57	0.07
2/23/2021	1546	1492	15	54	1	7	0	2.67	10.43	0.00	5.07	9.29	0.07
2/24/2021	1546	1493	16	53	0	1	1	2.00	8.57	0.14	4.57	8.86	0.14
2/25/2021	1553	1501	16	52	7	8	0	2.67	7.86	0.14	4.29	8.86	0.07
2/26/2021	1553	1505	16	48	0	4	0	2.33	6.00	0.14	3.93	8.50	0.07

2/27/2021	1557	1507	16	50	4	2	0	3.67	5.29	0.14	4.00	7.86	0.07
2/28/2021	1559	1508	17	51	2	1	1	2.00	4.14	0.29	3.71	7.57	0.14
3/1/2021	1560	1511	17	49	1	3	0	2.33	3.71	0.29	3.29	7.50	0.14
3/2/2021	1560	1512	17	48	0	1	0	1.00	2.86	0.29	3.21	6.64	0.14
3/3/2021	1561	1512	17	49	1	0	0	0.67	2.71	0.14	2.64	5.64	0.14
3/4/2021	1563	1513	17	50	2	1	0	1.00	1.71	0.14	2.50	4.79	0.14
3/5/2021	1565	1516	17	49	2	3	0	1.67	1.57	0.14	2.14	3.79	0.14
3/6/2021	1567	1521	17	46	2	5	0	2.00	2.00	0.14	2.07	3.64	0.14
3/7/2021	1567	1521	17	46	0	0	0	1.33	1.86	0.00	1.93	3.00	0.14
3/8/2021	1570	1521	17	49	3	0	0	1.67	1.43	0.00	1.79	2.57	0.14
3/9/2021	1570	1521	17	49	0	0	0	1.00	1.29	0.00	1.71	2.07	0.14
3/10/2021	1570	1523	17	47	0	2	0	1.00	1.57	0.00	1.71	2.14	0.07
3/11/2021	1570	1523	17	47	0	0	0	0.00	1.43	0.00	1.21	1.57	0.07
3/12/2021	1571	1527	17	44	1	4	0	0.33	1.57	0.00	1.29	1.57	0.07
3/13/2021	1573	1529	17	44	2	2	0	1.00	1.14	0.00	1.14	1.57	0.07
3/14/2021	1573	1531	17	42	0	2	0	1.00	1.43	0.00	1.00	1.64	0.00
3/15/2021	1575	1531	17	44	2	0	0	1.33	1.43	0.00	1.07	1.43	0.00
3/16/2021	1575	1532	17	43	0	1	0	0.67	1.57	0.00	1.07	1.43	0.00
3/17/2021	1575	1532	17	43	0	0	0	0.67	1.29	0.00	1.00	1.43	0.00
3/18/2021	1575	1532	17	43	0	0	0	0.00	1.29	0.00	0.86	1.36	0.00
3/19/2021	1575	1532	17	43	0	0	0	0.00	0.71	0.00	0.71	1.14	0.00
3/20/2021	1575	1532	17	43	0	0	0	0.00	0.43	0.00	0.57	0.79	0.00
3/21/2021	1575	1532	17	43	0	0	0	0.00	0.14	0.00	0.57	0.79	0.00
3/22/2021	1575	1532	17	43	0	0	0	0.00	0.14	0.00	0.36	0.79	0.00
3/23/2021	1575	1532	17	43	0	0	0	0.00	0.00	0.00	0.36	0.79	0.00
3/24/2021	1587	1539	17	48	12	7	0	4.00	1.00	0.00	1.21	1.14	0.00
3/25/2021	1587	1539	17	48	0	0	0	4.00	1.00	0.00	1.21	1.14	0.00
3/26/2021	1587	1539	17	48	0	0	0	4.00	1.00	0.00	1.14	0.86	0.00
3/27/2021	1587	1539	17	48	0	0	0	0.00	1.00	0.00	1.00	0.71	0.00
3/28/2021	1587	1539	17	48	0	0	0	0.00	1.00	0.00	1.00	0.57	0.00
3/29/2021	1587	1539	17	48	0	0	0	0.00	1.00	0.00	0.86	0.57	0.00
3/30/2021	1587	1539	17	48	0	0	0	0.00	1.00	0.00	0.86	0.50	0.00
3/31/2021	1589	1547	17	42	2	8	0	0.67	1.14	0.00	1.00	1.07	0.00
4/1/2021				0	-1589	-1547	-17	-529.00	-219.86	-2.43	-112.50	-109.43	-1.21
4/2/2021				0	0	0	0	-529.00	-219.86	-2.43	-112.50	-109.43	-1.21
4/3/2021				0	0	0	0	-529.67	-219.86	-2.43	-112.50	-109.43	-1.21

Notes:

April 1st total inlcuded the numbers for all of March.

Totals prior to 7/29/2020 are weekly totals as reported by the TCCHD. There were weeks on their spreadhseet that did not have totals on it, but I was told that only two cases were missing from the total.

The TCCHD did not send "Recovered" totals with their data.

Totals beginning 07/29/2020 are gathered from the OKSDH website.

Tulsa County

	Cumulative			Daily Change			Rolling Averages (7-day)			Rolling Averages (14-day)		
	Infections	*Hospitalizations	Deaths	Infections	*Hospitalization	Deaths	Infections	Hospitalizations	Deaths	Infections	Hospitalizations	Deaths
4/1/2020	151		5		6							
4/2/2020	175		8	24	7	3						
4/3/2020	220		8	45	3	0						
4/4/2020	239		8	19	2	0						
4/5/2020	246		8	7	7	0						
4/6/2020	270		14	24	1	6						
4/7/2020	289		16	19	4	2						
4/8/2020	303		16	14	5	0	21.71	4.14	1.57			
4/9/2020	313		16	10	1	0	19.71	3.29	1.14			
4/10/2020	323		16	10	3	0	14.71	3.29	1.14			
4/11/2020	330		18	7	2	2	13.00	3.29	1.43			
4/12/2020	335		18	5	1	0	12.71	2.43	1.43			
4/13/2020	358		19	23	2	1	12.57	2.57	0.71			
4/14/2020	362		21	4	5	2	10.43	2.71	0.71			
4/15/2020	376		21	14	0	0	10.43	2.00	0.71	16.07	3.07	1.14
4/16/2020	390		22	14	2	1	11.00	2.14	0.86	15.36	2.71	1.00
4/17/2020	409		22	19	1	0	12.29	1.86	0.86	13.50	2.57	1.00
4/18/2020	411		22	2	2	0	11.57	1.86	0.57	12.29	2.57	1.00
4/19/2020	421		22	10	1	0	12.29	1.86	0.57	12.50	2.14	1.00
4/20/2020	432		25	11	0	3	10.57	1.57	0.86	11.57	2.07	0.79
4/21/2020	437		25	5	3	0	10.71	1.29	0.57	10.57	2.00	0.64
4/22/2020	454		26	17	1	1	11.14	1.43	0.71	10.79	1.71	0.71
4/23/2020	467		27	13	1	1	11.00	1.29	0.71	11.00	1.71	0.79
4/24/2020	479		27	12	0	0	10.00	1.14	0.71	11.14	1.50	0.79
4/25/2020	490		27	11	0	0	11.29	0.86	0.71	11.43	1.36	0.64
4/26/2020	490		28	0	4	1	9.86	1.29	0.86	11.07	1.57	0.71
4/27/2020	506		32	16	1	4	10.57	1.43	1.00	10.57	1.50	0.93
4/28/2020	522		33	16	0	1	12.14	1.00	1.14	11.43	1.14	0.86
4/29/2020	567		33	45	1	0	16.14		1.00	13.64		0.86
4/30/2020	584		33	17	3	0	16.71	1.29	0.86	13.86	1.29	0.79
5/1/2020	607		34	23	3	1	18.29	1.71	1.00	14.14	1.43	0.86
5/2/2020	628		34	21	1	0	19.71	1.86	1.00	15.50	1.36	0.86
5/3/2020	639		34	11	1	0	21.29	1.43	0.86	15.57	1.36	0.86
5/4/2020	645		36	6	2	2	19.86	1.57	0.57	15.21	1.50	0.79
5/5/2020	653		36	8	1	0	18.71	1.71	0.43	15.43	1.36	0.79
5/6/2020	676		36	23	4	0	15.57	2.14	0.43	15.86	1.57	0.71
5/7/2020	684		36	8	3	0	14.29	2.14	0.43	15.50	1.71	0.64
5/8/2020	695		36	11	0	0	12.57	1.71	0.29	15.43	1.71	0.64
5/9/2020	700		36	5	0	0	10.29	1.57	0.29	15.00	1.71	0.64
5/10/2020	708		36	8	0	0	9.86	1.43	0.29	15.57	1.43	0.57
5/11/2020	718		37	10	0	1	10.43	1.14	0.14	15.14	1.36	0.36
5/12/2020	734		37	16	2	0	11.57	1.29	0.14	15.14	1.50	0.29
5/13/2020	743		37	9	2	0	9.57	1.00	0.14	12.57	1.57	0.29
5/14/2020	752		37	9	2	0	9.71	0.86	0.14	12.00	1.50	0.29
5/15/2020	776		37	24	4	0	11.57	1.43	0.14	12.07	1.57	0.21
5/16/2020	781		37	5	3	0	11.57	1.86	0.14	10.93	1.71	0.21
5/17/2020	787		37	6	6	0	11.29	2.71	0.14	10.57	2.07	0.21

5/18/2020	802		37	15	1	0	12.00	2.86	0.00	11.21	2.00	0.07
5/19/2020	814		39	12	3	2	11.43	3.00	0.29	11.50	2.14	0.21
5/20/2020	852		40	38	1	1	15.57	2.86	0.43	12.57	1.93	0.29
5/21/2020	890		41	38	4	1	19.71	3.14	0.57	14.71	2.00	0.36
5/22/2020	903		44	13	4	3	18.14	3.14	1.00	14.86	2.29	0.57
5/23/2020	915		44	12	3	0	19.14	3.14	1.00	15.36	2.50	0.57
5/24/2020	926		44	11	1	0	19.86	2.43	1.00	15.57	2.57	0.57
5/25/2020	935		47	9	1	3	19.00	2.43	1.43	15.50	2.64	0.71
5/26/2020	958		49	23	1	2	20.57	2.14	1.43	16.00	2.57	0.86
5/27/2020	960		49	2	5	0	15.43	2.71	1.29	15.50	2.79	0.86
5/28/2020	983		51	23	0	2	13.29	2.14	1.43	16.50	2.64	1.00
5/29/2020	998		54	15	2	3	13.57	1.86	1.43	15.86	2.50	1.21
5/30/2020	1014		54	16	3	0	14.14	1.86	1.43	16.64	2.50	1.21
5/31/2020	1022		54	8	0	0	13.71	1.71	1.43	16.79	2.07	1.21
6/1/2020	1057		57	35	4	3	17.43	2.14	1.43	18.21	2.29	1.43
6/2/2020	1087		57	30	2	0	18.43	2.29	1.14	19.50	2.21	1.29
6/3/2020	1109		59	22	2	2	21.29	1.86	1.43	18.36	2.29	1.36
6/4/2020	1134		59	25	2	0	21.57	2.14	1.14	17.43	2.14	1.29
6/5/2020	1165		59	31	2	0	23.86	2.14	0.71	18.71	2.00	1.07
6/6/2020	1188		60	23	7	1	24.86	2.71	0.86	19.50	2.29	1.14
6/7/2020	1196		60	8	6	0	24.86	3.57	0.86	19.29	2.64	1.14
6/8/2020	1261		61	65	9	1	29.14	4.29	0.57	23.29	3.21	1.00
6/9/2020	1308		61	47	3	0	31.57	4.43	0.57	25.00	3.36	0.86
6/10/2020	1372		62	64	3	1	37.57	4.57	0.43	29.43	3.21	0.93
6/11/2020	1443		62	71	5	0	44.14	5.00	0.43	32.86	3.57	0.79
6/12/2020	1525		62	82	11	0	51.43	6.29	0.43	37.64	4.21	0.57
6/13/2020	1564		62	39	8	0	53.71	6.43	0.29	39.29	4.57	0.57
6/14/2020	1653		62	89	5	0	65.29	6.29	0.29	45.07	4.93	0.57
6/15/2020	1729		64	76	7	2	66.86	6.00	0.43	48.00	5.14	0.50
6/16/2020	1825		64	96	12	0	73.86	7.29	0.43	52.71	5.86	0.50
6/17/2020	1945		65	120	7	1	81.86	7.86	0.43	59.71	6.21	0.43
6/18/2020	2070		65	125	9	0	89.57	8.43	0.43	66.86	6.71	0.43
6/19/2020	2206		66	136	5	1	97.29	7.57	0.57	74.36	6.93	0.50
6/20/2020	2349		66	143	6	0	112.14	7.29	0.57	82.93	6.86	0.43
6/21/2020	2392		66	43	11	0	105.57	8.14	0.57	85.43	7.21	0.43
6/22/2020	2483		66	91	5	0	107.71	7.86	0.29	87.29	6.93	0.36
6/23/2020	2742		66	259	3	0	131.00	6.57	0.29	102.43	6.93	0.36
6/24/2020	2949		66	207	8	0	143.43	6.71	0.14	112.64	7.29	0.29
6/25/2020	3103		66	154	14	0	147.57	7.43	0.14	118.57	7.93	0.29
6/26/2020	3178		67	75	11	1	138.86	8.29	0.14	118.07	7.93	0.36
6/27/2020	3251		67	73	6	0	128.86	8.29	0.14	120.50	7.79	0.36
6/28/2020	3304		67	53	8	0	130.29	7.86	0.14	117.93	8.00	0.36
6/29/2020	3424		67	120	7	0	134.43	8.14	0.14	121.07	8.00	0.21
6/30/2020	3544		69	120	9	2	114.57	9.00	0.43	122.79	7.79	0.36
7/1/2020	3680		70	136	9	1	104.43	9.14	0.57	123.93	7.93	0.36
7/2/2020	3792		71	112	8	1	98.43	8.29	0.71	123.00	7.86	0.43
7/3/2020	3974		71	182	8	0	113.71	7.86	0.57	126.29	8.07	0.36
7/4/2020	4035		71	61	13	0	112.00	8.86	0.57	120.43	8.57	0.36
7/5/2020	4104		71	69	11	0	114.29	9.29	0.57	122.29	8.57	0.36
7/6/2020	4365		71	261	17	0	134.43	10.71	0.57	134.43	9.43	0.36
7/7/2020	4571		72	206	13	1	146.71	11.29	0.43	130.64	10.14	0.43

7/8/2020	4693		72	122	9	0	144.71	11.29	0.29	124.57	10.21	0.43
7/9/2020	4828		75	135	15	3	148.00	12.29	0.57	123.21	10.29	0.64
7/10/2020	5005		75	177	12	0	147.29	12.86	0.57	130.50	10.36	0.57
7/11/2020	5099		75	94	11	0	152.00	12.57	0.57	132.00	10.71	0.57
7/12/2020	5267		76	168	7	1	166.14	12.00	0.71	140.21	10.64	0.64
7/13/2020	5448		78	181	23	2	154.71	12.86	1.00	144.57	11.79	0.79
7/14/2020	5626		79	178	13	1	150.71	12.86	1.00	148.71	12.07	0.71
7/15/2020	5790		81	164	15	2	156.71	13.71	1.29	150.71	12.50	0.79
7/16/2020	5997		83	207	9	2	167.00	12.86	1.14	157.50	12.57	0.86
7/17/2020	6243		84	246	10	1	176.86	12.57	1.29	162.07	12.71	0.93
7/18/2020	6285		84	42	13	0	169.43	12.86	1.29	160.71	12.71	0.93
7/19/2020	6316		85	31	15	1	149.86	14.00	1.29	158.00	13.00	1.00
7/20/2020	6535		87	219	13	2	155.29	12.57	1.29	155.00	12.71	1.14
7/21/2020	6744		89	209	14	2	159.71	12.71	1.43	155.21	12.79	1.21
7/22/2020	6856		89	112	8	0	152.29	11.71	1.14	154.50	12.71	1.21
7/23/2020	7111		89	255	10	0	159.14	11.86	0.86	163.07	12.36	1.00
7/24/2020	7307		90	196	11	1	152.00	12.00	0.86	164.43	12.29	1.07
7/25/2020	7557		90	250	10	0	181.71	11.57	0.86	175.57	12.21	1.07
7/26/2020	7940		90	383	7	0	232.00	10.43	0.71	190.93	12.21	1.00
7/27/2020	8177		93	237	8	3	234.57	9.71	0.86	194.93	11.14	1.07
7/28/2020	8317		94	140	3	1	224.71	8.14	0.71	192.21	10.43	1.07
7/29/2020	8633		98	316	5	4	253.86	7.71	1.29	203.07	9.71	1.21
7/30/2020	8705		98	72	6	0	227.71	7.14	1.29	193.43	9.50	1.07
7/31/2020	8983		101	278	7	3	239.43	6.57	1.57	195.71	9.29	1.21
8/1/2020	9048		101	65	0	0	213.00	5.14	1.57	197.36	8.36	1.21
8/2/2020	9156		101	108	9	0	173.71	5.43	1.57	202.86	7.93	1.14
8/3/2020	9417		101	261	11	0	177.14	5.86	1.14	205.86	7.79	1.00
8/4/2020	9742		103	325	7	2	203.57	6.43	1.29	214.14	7.29	1.00
8/5/2020	9969		105	227	10	2	190.86	7.14	1.00	222.36	7.43	1.14
8/6/2020	10135		106	166	9	1	204.29	7.57	1.14	216.00	7.36	1.21
8/7/2020	10389		107	254	8	1	200.86	7.71	0.86	220.14	7.14	1.21
8/8/2020	10465		107	76	8	0	202.43	8.86	0.86	207.71	7.00	1.21
8/9/2020	10562		107	97	11	0	200.86	9.14	0.86	187.29	7.29	1.21
8/10/2020	10747		108	185	10	1	190.00	9.00	1.00	183.57	7.43	1.07
8/11/2020	10898		110	151	15	2	165.14	10.14	1.00	184.36	8.29	1.14
8/12/2020	10999		113	101	8	3	147.14	9.86	1.14	169.00	8.50	1.07
8/13/2020	11130		113	131	9	0	142.14	9.86	1.00	173.21	8.71	1.07
8/14/2020	11312		113	182	13	0	131.86	10.57	0.86	166.36	9.14	0.86
8/15/2020	11375		114	63	13	1	130.00	11.29	1.00	166.21	10.07	0.93
8/16/2020	11443		116	68	10	2	125.86	11.14	1.29	163.36	10.14	1.07
8/17/2020	11614		120	171	10	4	123.86	11.14	1.71	156.93	10.07	1.36
8/18/2020	11763		122	149	13	2	123.57	10.86	1.71	144.36	10.50	1.36
8/19/2020	11873		123	110	8	1	124.86	10.86	1.43	136.00	10.36	1.29
8/20/2020	12095		123	222	9	0	137.86	10.86	1.43	140.00	10.36	1.21
8/21/2020	12253		125	158	9	2	134.43	10.29	1.71	133.14	10.43	1.29
8/22/2020	12312		125	59	7	0	133.86	9.43	1.57	131.93	10.36	1.29
8/23/2020	12391		126	79	12	1	135.43	9.71	1.43	130.64	10.43	1.36
8/24/2020	12559		127	168	6	1	135.00	9.14	1.00	129.43	10.14	1.36
8/25/2020	12714		127	155	6	0	135.86	8.14	0.71	129.71	9.50	1.21
8/26/2020	12831		128	117	10	1	136.86	8.43	0.71	130.86	9.64	1.07
8/27/2020	12941		129	110	10	1	120.86	8.57	0.86	129.36	9.71	1.14

8/28/2020	13104		132	163	9	3	121.57	8.57	1.00	128.00	9.43	1.36
8/29/2020	13175		132	71	5	0	123.29	8.29	1.00	128.57	8.86	1.29
8/30/2020	13233		132	58	5	0	120.29	7.29	0.86	127.86	8.50	1.14
8/31/2020	13377		134	144	8	2	116.86	7.57	1.00	125.93	8.36	1.00
9/1/2020	13557		135	180	6	1	120.43	7.57	1.14	128.14	7.86	0.93
9/2/2020	13742		136	185	7	1	130.14	7.14	1.14	133.50	7.79	0.93
9/3/2020	13923		136	181	0	0	140.29	5.71	1.00	130.57	7.14	0.93
9/4/2020	14123		139	200	10	3	145.57	5.86	1.00	133.57	7.21	1.00
9/5/2020	14183		139	60	0	0	144.00	5.14	1.00	133.64	6.71	1.00
9/6/2020	14271		139	88	11	0	148.29	6.00	1.00	134.29	6.64	0.93
9/7/2020	14473		140	202	14	1	156.57	6.86	0.86	136.71	7.21	0.93
9/8/2020	14655		143	182	11	3	156.86	7.57	1.14	138.64	7.57	1.14
9/9/2020	14764		143	109	6	0	146.00	7.43	1.00	138.07	7.29	1.07
9/10/2020	14891		144	127	0	1	138.29	7.43	1.14	139.29	6.57	1.07
9/11/2020	15048		144	157	8	0	132.14	7.14	0.71	138.86	6.50	0.86
9/12/2020	15146		144	98	6	0	137.57	8.00	0.71	140.79	6.57	0.86
9/13/2020	15202		144	56	2	0	133.00	6.71	0.71	140.64	6.36	0.86
9/14/2020	15358		147	156	0	3	126.43	4.71	1.00	141.50	5.79	0.93
9/15/2020	15469		149	111	9	2	116.29	4.43	0.86	136.57	6.00	1.00
9/16/2020	15654		151	185	7	2	127.14	4.57	1.14	136.57	6.00	1.07
9/17/2020	15794		152	140	5	1	129.00	5.29	1.14	133.64	6.36	1.14
9/18/2020	15905		152	111	12	0	122.43	5.86	1.14	127.29	6.50	0.93
9/19/2020	15975		152	70	7	0	118.43	6.00	1.14	128.00	7.00	0.93
9/20/2020	16034		152	59	7	0	118.86	6.71	1.14	125.93	6.71	0.93
9/21/2020	16207		153	173	8	1	121.29	7.86	0.86	123.86	6.29	0.93
9/22/2020	16363		155	156	0	2	127.71	6.57	0.86	122.00	5.50	0.86
9/23/2020	16487		156	124	0	1	119.00	5.57	0.71	123.07	5.07	0.93
9/24/2020	16683		159	196	6	3	127.00	5.71	1.00	128.00	5.50	1.07
9/25/2020	16793		160	110	7	1	126.86	5.00	1.14	124.64	5.43	1.14
9/26/2020	16887		160	94	0	0	130.29	4.00	1.14	124.36	5.00	1.14
9/27/2020	17004		160	117	0	0	138.57	3.00	1.14	128.71	4.86	1.14
9/28/2020	17207		162	203	11	2	142.86	3.43	1.29	132.07	5.64	1.07
9/29/2020	17324		166	117	0	4	137.29	3.43	1.57	132.50	5.00	1.21
9/30/2020	17482		166	158	2	0	142.14	3.71	1.43	130.57	4.64	1.07
10/1/2020	17632		167	150	10	1	135.57	4.29	1.14	131.29	5.00	1.07
10/2/2020	17820		168	188	11	1	146.71	4.86	1.14	136.79	4.93	1.14
10/3/2020	17869		168	49	14	0	140.29	6.86	1.14	135.29	5.43	1.14
10/4/2020	17949		169	80	14	1	135.00	8.86	1.29	136.79	5.93	1.21
10/5/2020	18182		171	233	11	2	139.29	8.86	1.29	141.07	6.14	1.29
10/6/2020	18305		172	123	17	1	140.14	11.29	0.86	138.71	7.36	1.21
10/7/2020	18484		175	179	12	3	143.14	12.71	1.29	142.64	8.21	1.36
10/8/2020	18812		176	328	13	1	168.57	13.14	1.29	152.07	8.71	1.21
10/9/2020	19064		176	252	10	0	177.71	13.00	1.14	162.21	8.93	1.14
10/10/2020	19138		176	74	12	0	181.29	12.71	1.14	160.79	9.79	1.14
10/11/2020	19255		178	117	7	2	186.57	11.71	1.29	160.79	10.29	1.29
10/12/2020	19473		180	218	18	2	184.43	12.71	1.29	161.86	10.79	1.29
10/13/2020	19657		182	184	15	2	193.14	12.43	1.43	166.64	11.86	1.14
10/14/2020	19888		182	231	15	0	200.57	12.86	1.00	171.86	12.79	1.14
10/15/2020	20102		183	214	24	1	184.29	14.43	1.00	176.43	13.79	1.14
10/16/2020	20251		186	149	9	3	169.57	14.29	1.43	173.64	13.64	1.29
10/17/2020	20322		186	71	12	0	169.14	14.29	1.43	175.21	13.50	1.29

10/18/2020	20448		186	126	18	0	170.43	15.86	1.14	178.50	13.79	1.21
10/19/2020	20639		190	191	10	4	166.57	14.71	1.43	175.50	13.71	1.36
10/20/2020	20805		194	166	9	4	164.00	13.86	1.71	178.57	13.14	1.57
10/21/2020	21033		195	228	12	1	163.57	13.43	1.86	182.07	13.14	1.43
10/22/2020	21239		197	206	12	2	162.43	11.71	2.00	173.36	13.07	1.50
10/23/2020	21413		200	174	10	3	166.00	11.86	2.00	167.79	13.07	1.71
10/24/2020	21584		200	171	5	0	180.29	10.86	2.00	174.71	12.57	1.71
10/25/2020	21692		200	108	7	0	177.71	9.29	2.00	174.07	12.57	1.57
10/26/2020	21829		201	137	19	1	170.00	10.57	1.57	168.29	12.64	1.50
10/27/2020	21922		204	93	12	3	159.57	11.00	1.43	161.79	12.43	1.57
10/28/2020	22096		206	174	8	2	151.86	10.43	1.57	157.71	11.93	1.71
10/29/2020	22312		211	216	9	5	153.29	10.00	2.00	157.86	10.86	2.00
10/30/2020	22535		214	223	17	3	160.29	11.00	2.00	163.14	11.43	2.00
10/31/2020	22742		214	207	10	0	165.43	11.71	2.00	172.86	11.29	2.00
11/1/2020	22919		214	177	20	0	175.29	13.57	2.00	176.50	11.43	2.00
11/2/2020	23153		218	234	19	4	189.14	13.57	2.43	179.57	12.07	2.00
11/3/2020	23351		219	198	18	1	204.14	14.43	2.14	181.86	12.71	1.79
11/4/2020	23656		221	305	13	2	222.86	15.14	2.14	187.36	12.79	1.86
11/5/2020	23983		225	327	21	4	238.71	16.86	2.00	196.00	13.43	2.00
11/6/2020	23983		225	0	11	0	206.86	16.00	1.57	183.57	13.50	1.79
11/7/2020	24361		226	378	17	1	231.29	17.00	1.71	198.36	14.36	1.86
11/8/2020	24663		226	302	22	0	249.14	17.29	1.71	212.21	15.43	1.86
11/9/2020	25024		228	361	20	2	267.29	17.43	1.43	228.21	15.50	1.93
11/10/2020	25370		231	346	18	3	288.43	17.43	1.71	246.29	15.93	1.93
11/11/2020	25746		231	376	11	0	298.57	17.14	1.43	260.71	16.14	1.79
11/12/2020	26064		233	318	17	2	297.29	16.57	1.14	268.00	16.71	1.57
11/13/2020	26430		235	366	32	2	349.57	19.57	1.43	278.21	17.79	1.50
11/14/2020	27046		235	616	27	0	383.57	21.00	1.29	307.43	19.00	1.50
11/15/2020	27501		238	455	20	3	405.43	20.71	1.71	327.29	19.00	1.71
11/16/2020	27729		240	228	26	2	386.43	21.57	1.71	326.86	19.50	1.57
11/17/2020	28127		243	398	33	3	393.86	23.71	1.71	341.14	20.57	1.71
11/18/2020	28506		246	379	20	3	394.29	25.00	2.14	346.43	21.07	1.79
11/19/2020	28966		248	460	28	2	414.57	26.57	2.14	355.93	21.57	1.64
11/20/2020	29516		254	550	21	6	440.86	25.00	2.71	395.21	22.29	2.07
11/21/2020	29991		254	475	21	0	420.71	24.14	2.71	402.14	22.57	2.00
11/22/2020	30500		257	509	22	3	428.43	24.43	2.71	416.93	22.57	2.21
11/23/2020	30917		258	417	40	1	455.43	26.43	2.57	420.93	24.00	2.14
11/24/2020	31333		260	416	31	2	458.00	26.14	2.43	425.93	24.93	2.07
11/25/2020	31749		260	416	28	0	463.29	27.29	2.00	428.79	26.14	2.07
11/26/2020	32176		264	427	22	4	458.57	26.43	2.29	436.57	26.50	2.21
11/27/2020	33377		265	1201	28	1	551.57	27.43	1.57	496.21	26.21	2.14
11/28/2020	33623		268	246	27	3	518.86	28.29	2.00	469.79	26.21	2.36
11/29/2020	33985		269	362	23	1	497.86	28.43	1.71	463.14	26.43	2.21
11/30/2020	34279		270	294	23	1	480.29	26.00	1.71	467.86	26.21	2.14
12/1/2020	34704		279	425	36	9	481.57	26.71	2.71	469.79	26.43	2.57
12/2/2020	34935		282	231	23	3	455.14	26.00	3.14	459.21	26.64	2.57
12/3/2020	35659		284	724	30	2	497.57	27.14	2.86	478.07	26.79	2.57
12/4/2020	36273		286	614	34	2	413.71	28.00	3.00	482.64	27.71	2.29
12/5/2020	36791		289	518	28	3	452.57	28.14	3.00	485.71	28.21	2.50
12/6/2020	37118		289	327	28	0	447.57	28.86	2.86	472.71	28.64	2.29
12/7/2020	37565		290	447	39	1	469.43	31.14	2.86	474.86	28.57	2.29

12/8/2020	37875		292	310	24	2	453.00	29.43	1.86	467.29	28.07	2.29
12/9/2020	38338		295	463	29	3	486.14	30.29	1.86	470.64	28.14	2.50
12/10/2020	38938		303	600	32	8	468.43	30.57	2.71	483.00	28.86	2.79
12/11/2020	39545		310	607	30	7	467.43	30.00	3.43	440.57	29.00	3.21
12/12/2020	40041		312	496	27	2	464.29	29.86	3.29	458.43	29.00	3.14
12/13/2020	40314		317	273	23	5	456.57	29.14	4.00	452.07	29.00	3.43
12/14/2020	40645		319	331	23	2	440.00	26.86	4.14	454.71	29.00	3.50
12/15/2020	41173		328	528	29	9	471.14	27.57	5.14	462.07	28.50	3.50
12/16/2020	41612		331	439	35	3	467.71	28.43	5.14	476.93	29.36	3.50
12/17/2020	42232		338	620	34	7	470.57	28.71	5.00	469.50	29.64	3.86
12/18/2020	42980		343	748	43	5	490.71	30.57	4.71	479.07	30.29	4.07
12/19/2020	44089		350	1109	33	7	578.29	31.43	5.43	521.29	30.64	4.36
12/20/2020	44516		350	427	21	0	600.29	31.14	4.71	528.43	30.14	4.36
12/21/2020	44849		351	333	32	1	600.57	32.43	4.57	520.29	29.64	4.36
12/22/2020	45234		361	385	38	10	580.14	33.71	4.71	525.64	30.64	4.93
12/23/2020	45765		367	531	35	6	593.29	33.71	5.14	530.50	31.07	5.14
12/24/2020	46296		367	531	25	0	580.57	32.43	4.14	525.57	30.57	4.57
12/25/2020	46820		373	524	19	6	548.57	29.00	4.29	519.64	29.79	4.50
12/26/2020	47314		375	494	36	2	460.71	29.43	3.57	519.50	30.43	4.50
12/27/2020	47946		376	632	23	1	490.00	29.71	3.71	545.14	30.43	4.21
12/28/2020	48111		379	165	36	3	466.00	30.29	4.00	533.29	31.36	4.29
12/29/2020	48522		395	411	22	16	469.71	28.00	4.86	524.93	30.86	4.79
12/30/2020	49071		399	549	26	4	472.29	26.71	4.57	532.79	30.21	4.86
12/31/2020	49071		399	0	21	0	396.43	26.14	4.57	488.50	29.29	4.36
1/1/2021	49773		411	702	21	12	421.86	26.43	5.43	485.21	27.71	4.86
1/2/2021	50997		415	1224	27	4	526.14	25.14	5.71	493.43	27.29	4.64
1/3/2021	51566		415	569	21	0	517.14	24.86	5.57	503.57	27.29	4.64
1/4/2021	51857		416	291	35	1	535.14	24.71	5.29	500.57	27.50	4.64
1/5/2021	52266		429	409	40	13	534.86	27.29	4.86	502.29	27.64	4.86
1/6/2021	52868		437	602	37	8	542.43	28.86	5.43	507.36	27.79	5.00
1/7/2021	53534		444	666	25	7	637.57	29.43	6.43	517.00	27.79	5.50
1/8/2021	54303		450	769	31	6	647.14	30.86	5.57	534.50	28.64	5.50
1/9/2021	55063		455	760	26	5	580.86	30.71	5.71	553.50	27.93	5.71
1/10/2021	55711		457	648	33	2	592.14	32.43	6.00	554.64	28.64	5.79
1/11/2021	56045		457	334	25	0	598.29	31.00	5.86	566.71	27.86	5.57
1/12/2021	56668		475	623	25	18	628.86	28.86	6.57	581.86	28.07	5.71
1/13/2021	57228		479	560	26	4	622.86	27.29	6.00	582.64	28.07	5.71
1/14/2021	57861		486	633	25	7	618.14	27.29	6.00	627.86	28.36	6.21
1/15/2021	58491		491	630	28	5	598.29	26.86	5.86	622.71	28.86	5.71
1/16/2021	59073		496	582	27	5	572.86	27.00	5.86	576.86	28.86	5.79
1/17/2021	59418		497	345	26	1	529.57	26.00	5.71	560.86	29.21	5.86
1/18/2021	59798		502	380	33	5	536.14	27.14	6.43	567.21	29.07	6.14
1/19/2021	60107		509	309	25	7	491.29	27.14	4.86	560.07	28.00	5.71
1/20/2021	60576		518	469	30	9	478.29	27.71	5.57	550.57	27.50	5.79
1/21/2021	61089		526	513	14	8	461.14	26.14	5.71	539.64	26.71	5.86
1/22/2021	61600		531	511	30	5	444.14	26.43	5.71	521.21	26.64	5.79
1/23/2021	62092		541	492	23	10	431.29	25.86	6.43	502.07	26.43	6.14
1/24/2021	62436		541	344	18	0	431.14	24.71	6.29	480.36	25.36	6.00
1/25/2021	62761		546	325	27	5	423.29	23.86	6.29	479.71	25.50	6.36
1/26/2021	63244		557	483	31	11	448.14	24.71	6.86	469.71	25.93	5.86
1/27/2021	63686		564	442	28	7	444.29	24.43	6.57	461.29	26.07	6.07

1/28/2021	64148		573	462	25	9	437.00	26.00	6.71	449.07	26.07	6.21
1/29/2021	64590		582	442	24	9	427.14	25.14	7.29	435.64	25.79	6.50
1/30/2021	65062		587	472	18	5	424.29	24.43	6.57	427.79	25.14	6.50
1/31/2021	65327		589	265	11	2	413.00	23.43	6.86	422.07	24.07	6.57
2/1/2021	65624		593	297	17	4	409.00	22.00	6.71	416.14	22.93	6.50
2/2/2021	66059		600	435	13	7	402.14	19.43	6.14	425.14	22.07	6.50
2/3/2021	66502		606	443	18	6	402.29	18.00	6.00	423.29	21.21	6.29
2/4/2021	67107		610	605	17	4	422.71	16.86	5.29	429.86	21.43	6.00
2/5/2021	67532		618	425	18	8	420.29	16.00	5.14	423.71	20.57	6.21
2/6/2021	67999		625	467	13	7	419.57	15.29	5.43	421.93	19.86	6.00
2/7/2021	68198		625	199	13	0	410.14	15.57	5.14	411.57	19.50	6.00
2/8/2021	68406		629	208	8	4	397.43	14.29	5.14	403.21	18.14	5.93
2/9/2021	68649		637	243	11	8	370.00	14.00	5.29	386.07	16.71	5.71
2/10/2021	68877		644	228	8	7	339.29	12.57	5.43	370.79	15.29	5.71
2/11/2021	69107		645	230	11	1	285.71	11.71	5.00	354.21	14.29	5.14
2/12/2021	69364		648	257	16	3	261.71	11.43	4.29	341.00	13.71	4.71
2/13/2021	69602		650	238	7	2	229.00	10.57	3.57	324.29	12.93	4.50
2/14/2021	69754		651	152	6	1	222.29	9.57	3.71	316.21	12.57	4.43
2/15/2021	69829		654	75	18	3	203.29	11.00	3.57	300.36	12.64	4.36
2/16/2021	70059		661	230	11	7	201.43	11.00	3.43	285.71	12.50	4.36
2/17/2021	70261		667	202	13	6	197.71	11.71	3.29	268.50	12.14	4.36
2/18/2021	70547		668	286	14	1	205.71	12.14	3.29	245.71	11.93	4.14
2/19/2021	70871		671	324	9	3	215.29	11.14	3.29	238.50	11.29	3.79
2/20/2021	70976		672	105	6	1	196.29	11.00	3.14	212.64	10.79	3.36
2/21/2021	71084		674	108	6	2	190.00	11.00	3.29	206.14	10.29	3.50
2/22/2021	71131		676	47	9	2	186.00	9.71	3.14	194.64	10.36	3.36
2/23/2021	71236		681	105	11	5	168.14	9.71	2.86	184.79	10.36	3.14
2/24/2021	71531		687	295	8	6	181.43	9.00	2.86	189.57	10.36	3.07
2/25/2021	71666		688	135	5	1	159.86	7.71	2.86	182.79	9.93	3.07
2/26/2021	71781		696	115	13	8	130.00	8.29	3.57	172.64	9.71	3.43
2/27/2021	71896		704	115	4	8	131.43	8.00	4.57	163.86	9.50	3.86
2/28/2021	71946		710	50	1	6	123.14	7.29	5.14	156.57	9.14	4.21
3/1/2021	71953		723	7	3	13	117.43	6.43	6.71	151.71	8.07	4.93
3/2/2021	72052		723	99	9	0	116.57	6.14	6.00	142.36	7.93	4.43
3/3/2021	72174		723	122	7	0	91.86	6.00	5.14	136.64	7.50	4.00
3/4/2021	72276		723	102	4	0	87.14	5.86	5.00	123.50	6.79	3.93
3/5/2021	72428		723	152	9	0	92.43	5.29	3.86	111.21	6.79	3.71
3/6/2021	72488		723	60	1	0	84.57	4.86	2.71	108.00	6.43	3.64
3/7/2021	72528		723	40	4	0	83.14	5.29	1.86	103.14	6.29	3.50
3/8/2021	72588		746	60	3	23	90.71	5.29	3.29	104.07	5.86	5.00
3/9/2021	72673		746	85	6	0	88.71	4.86	3.29	102.64	5.50	4.64
3/10/2021	72728		746	55	6	0	79.14	4.71	3.29	85.50	5.36	4.21
3/11/2021	72786		746	58	8	0	72.86	5.29	3.29	80.00	5.57	4.14
3/12/2021	72849		746	63	2	0	60.14	4.29	3.29	76.29	4.79	3.57
3/13/2021	72904		746	55	3	0	59.43	4.57	3.29	72.00	4.71	3.00
3/14/2021	72952		746	48	6	0	60.57	4.86	3.29	71.86	5.07	2.57
3/15/2021	72986		761	34	3	15	56.86	4.86	2.14	73.79	5.07	2.71
3/16/2021	73046		761	60	4	0	53.29	4.57	2.14	71.00	4.71	2.71
3/17/2021	73116		761	70	1	0	55.43	3.86	2.14	67.29	4.29	2.71
3/18/2021	73170		761	54	7	0	54.86	3.71	2.14	63.86	4.50	2.71
3/19/2021	73170		761	0	4	0	45.86	4.00	2.14	53.00	4.14	2.71

3/20/2021	73170		761	0	0	0	38.00	3.57	2.14	48.71	4.07	2.71
3/21/2021	73170		761	0	0	0	31.14	2.71	2.14	45.86	3.79	2.71
3/22/2021	73170		761	0	0	0	26.29	2.29	0.00	41.57	3.57	1.07
3/23/2021	73449		774	279	0	13	57.57	1.71	1.86	55.43	3.14	2.00
3/24/2021	73449		774	0	5	0	47.57	2.29	1.86	51.50	3.07	2.00
3/25/2021	73449		774	0		0	39.86	1.50	1.86	47.36	2.69	2.00
3/26/2021	73449		774	0		0	39.86	1.00	1.86	42.86	2.75	2.00
3/27/2021	73449		774	0		0	39.86	1.25	1.86	38.93	2.73	2.00
3/28/2021	73449		774	0		0	39.86	1.67	1.86	35.50	2.40	2.00
3/29/2021	73449		774	0		0	39.86	2.50	1.86	33.07	2.33	0.93
3/30/2021	73755		794	306		20	43.71	5.00	2.86	50.64	2.13	2.36
3/31/2021	73755					-794	51.00	#DIV/0!	-110.57	49.15	2.29	-54.36
4/1/2021	73755					0	61.20	#DIV/0!	-110.57	48.75	1.50	-54.36
4/2/2021	73755					0	76.50	#DIV/0!	-110.57	53.18	1.00	-54.36
4/3/2021	73755					0	102.00	#DIV/0!	-110.57	58.50	1.25	-54.36

*Tulsa County Hospital reporting does not contain cumulative data.
**Tulsa Hospital data entered weekly. Latest data ends on 7/29/20.

MINUTES
City Council Regular Meeting
Monday, March 15, 2021 Council Chambers 6:00 PM

COUNCIL PRESENT:
Tim Fox
Momodou Ceesay
Joyce Calvert
Jacqueline Triplett-Lund
Brandon Kearns

STAFF PRESENT:
David Tillotson
Susan White
Lowell Peterson
Wendy Knight
Lynn Burrow
Jim Martin
Paul Newton
Gerald Gilbert

A) Call to Order - Timothy Lee Fox, Mayor
Mayor Fox called the meeting to order at 6:02 p.m.

B) Roll Call, Declaration of Quorum – Wendy Knight, City Clerk; Timothy Lee Fox, Mayor
Wendy Knight called the roll, Mayor Fox declared a quorum present.

C) Invocation – Toby Youngblood, Faith Church
Jason Cowan, Faith Church, provided the invocation.

D) Pledge of Allegiance – Timothy Lee Fox, Mayor

E) 2021 Autism Day at the Capitol Proclamation - Timothy Lee Fox, Mayor
2021 Autism Day at the Capitol Proclamation

F) City Manager Report – David Tillotson, City Manager
- Recognized Deputy Fire Chief Chad Tanner and congratulated him on

his promotion.

CM Report.03102021
COVID Charts.03102021

G) Mayor Report – Timothy Lee Fox, Mayor
There was no Mayor report.

H) Council Comments
Councilor Lund said Glenpool wrestling team went to State Duals and won in the quarterfinals, but fell to Duncan in the semi finals. This was the back to back district win champions.
Councilor Calvert congratulated **Councilor Lund** on the District Award of Merit presented to her by the Boy Scouts of America.

I) Public Comments
There were no public comments.

J) Scheduled Business

1) Discussion and possible action to approve minutes from March 1, 2021 meeting.
(Wendy Knight, City Clerk)

Moved by Jacqueline Triplett-Lund, seconded by Brandon Kearns

To approve the minutes as presented.

	For	Against	Abstained	Absent
Tim Fox	x			
Momodou Ceesay	x			
Joyce Calvert	x			
Jacqueline Triplett-Lund	x			
Brandon Kearns	x			
	5	0	0	0

CARRIED.

City Council Regular Meeting - 01 Mar 2021 - Minutes - Html

2) Discussion and possible action to accept the public paving, grading, and storm sewer improvements serving *Scissortail* addition: *Blocks 1-3*, tabled from March 1, 2021.
(Lynn Burrow, Community Development Director)

Mr. Burrow recommended tabling this item to the next regularly scheduled meeting, April 5, 2021.

Moved by Jacqueline Triplett-Lund, seconded by Joyce Calvert

To table this item to the next regularly scheduled meeting, April 5, 2021.

	For	Against	Abstained	Absent
Tim Fox	x			
Momodou Ceesay	x			
Joyce Calvert	x			
Jacqueline Triplett-Lund	x			
Brandon Kearns	x			
	5	0	0	0

CARRIED.

Final Scissortail Paving Acceptance
Minutes Request for Part of Record - Huckabee

3) Discussion and possible action to adopt an annual resolution to affirm and renew the User Agreement between City of Glenpool and the South County Soccer Club for operation of the Glenpool Soccer Complex [Less the Concession Facility], and User Agreement between City of Glenpool and Lance And Michelle Cole (Sole Proprietors) for Operation of the Glenpool Soccer Complex [Concession Facility Only], and to obtain all necessary approvals by the Tulsa County Board of County Commissioners.
(Lowell Peterson, City Attorney)

Mr. Peterson presented and recommended Council adopt an annual resolution to affirm and renew the User Agreement between City of Glenpool and the South County Soccer Club for operation of the Glenpool Soccer Complex [Less the Concession Facility], and User Agreement between City of Glenpool and Lance And Michelle Cole (Sole Proprietors) for Operation of the Glenpool Soccer Complex [Concession Facility Only], and to obtain all necessary approvals by the Tulsa County Board of County Commissioners. The original City of Glenpool/South County Soccer Club User Agreement for operation of the Glenpool-South County Soccer Complex was approved by the Tulsa County Board of County Commissioners (“BOCC”) on Tuesday, February 20, 2018. It is subject to annual renewal based on the municipal fiscal year, having previously been approved for fiscal years 2019, 2020 and 2021. On August 6, 2018, the City Council entered, and on August 20, 2018, the BOCC approved a subsequent User Agreement between the City of Glenpool and Lance and Michelle Cole to operate

the Concession Facility on the premises of the tournament soccer fields. The original agreement terminated June 30, 2019 and has been renewed for the 2020 and 2021 fiscal years.

Moved by Jacqueline Triplett-Lund, seconded by Momodou Ceesay

To adopt an annual resolution to affirm and renew the User Agreement between City of Glenpool and the South County Soccer Club for operation of the Glenpool Soccer Complex [Less the Concession Facility], and User Agreement between City of Glenpool and Lance And Michelle Cole (Sole Proprietors) for Operation of the Glenpool Soccer Complex [Concession Facility Only], and to obtain all necessary approvals by the Tulsa County Board of County Commissioners.

	For	**Against**	**Abstained**	**Absent**
Tim Fox	x			
Momodou Ceesay	x			
Joyce Calvert	x			
Jacqueline Triplett-Lund	x			
Brandon Kearns	x			
	5	0	0	0

CARRIED.

1 - Staff Memo 031521
2 - CC RES to renew UA's w SoCoSoCl Coles
3 - LEASE AGREEMENT - City w BOCC 112116
4 -USER AGREEMENT w SCSC
5 - USER AGREEMENT w LM Cole
6 - BOCC RENEWAL RES SCSC - 2020
7 - BOCC RENEWAL RES re City of Glenpool and Lance and Michelle Cole

4) Discussion and possible action to adopt Morris Park User Agreement with Glenpool Youth Baseball, effective January 1, 2021 through June 30, 2022.
(Lowell Peterson, City Attorney)

Mr. Peterson presented and recommended Council adopt Morris Park User Agreement with Glenpool Youth Baseball, effective January 1, 2021 through June 30, 2022. This Agreement does not automatically renew for any additional term. However, the parties expect and intend to negotiate in good faith toward the object of a new or amended agreement with a term from January 1, 2022 through June 30, 2022, unless either party gives 30 days' notice of its intention not to renew or

this Agreement is terminated for cause.

Moved by Joyce Calvert, seconded by Jacqueline Triplett-Lund

To adopt Morris Park User Agreement with Glenpool Youth Baseball, effective January 1, 2021 through an amended date of June 30, 2021.

	For	Against	Abstained	Absent
Tim Fox	x			
Momodou Ceesay	x			
Joyce Calvert	x			
Jacqueline Triplett-Lund	x			
Brandon Kearns			x	
	4	0	1	0

CARRIED.

Staff Memo - GYB-Morris Park 030121
2021 Agreement with GYB

5) Discussion and possible action to approve **MLOA2021-01**, modifying limits of access on an existing tract within *S 75 Business Park Phase III* (**PUD 42A**), located approximately 180 feet east of the southeast corner of 161st street south, and south Broadway Street.
(Gerald Gilbert, Planning Director)

Mr. Gilbert presented and recommended Council approval of MLOA2021-01, modifying limits of access on an existing tract within S 75 Business Park Phase III (PUD 42A), located approximately 180 feet east of the southeast corner of 161st street south, and south Broadway Street. The applicant is requesting a modification of the limits of access established as part of GLS 247. The modification is needed for a proposed lot split (GLS 254) which would create a .255-acre tract adjacent to Reserve Area A. Specifically, the modification would move the central 40-foot access point further west which would serve as the access point to South 161st for the proposed .255-acre tract. The two (2) existing access points will remain as approved.

Moved by Jacqueline Triplett-Lund, seconded by Joyce Calvert

To approve MLOA2021-01, modifying limits of access on an existing tract within S 75 Business Park Phase III (PUD 42A), located approximately 180 feet east of the southeast corner of 161st street south, and south Broadway Street.

	For	Against	Abstained	Absent

Tim Fox	x			
Momodou Ceesay	x			
Joyce Calvert	x			
Jacqueline Triplett-Lund	x			
Brandon Kearns	x			
	5	0	0	0

CARRIED.

CC STAFF REPORT MLOA2021-01 - MARCH 15 2021
CC STAFF REPORT MLOA2021-01 ATTACHMENTS - MARCH 15 2021
Minutes Presentation MLOA2021-01

6) Discussion and possible action to enter into executive session for the purposes of conferring on matters pertaining to economic development, including the transfer of property, financing, or the creation of a proposal to entice a business to locate within the City of Glenpool if public disclosure of the matter discussed would interfere with the development of products or services or if public disclosure would violate the confidentiality of the business, pursuant to 25 O.S. § 307.C.10. (Open Meeting Act).
(David Tillotson, City Manager)

Moved by Joyce Calvert, seconded by Brandon Kearns

*To enter into executive session at **6:28 p.m**.*

	For	**Against**	**Abstained**	**Absent**
Tim Fox	x			
Momodou Ceesay	x			
Joyce Calvert	x			
Jacqueline Triplett-Lund	x			
Brandon Kearns	x			
	5	0	0	0

CARRIED.

7) Discussion and possible action to reconvene in regular session.
(Timothy Fox, Mayor)

Moved by Jacqueline Triplett-Lund, seconded by Joyce Calvert

*To reconvene in regular session at **7:15 p.m.***

	For	Against	Abstained	Absent
Tim Fox	x			
Momodou Ceesay	x			
Joyce Calvert	x			
Jacqueline Triplett-Lund	x			
Brandon Kearns	x			
	5	0	0	0

CARRIED.

8) Discussion and possible action as a result of executive session discussion.
(David Tillotson, City Manager)

There was no action on this item.

K) Adjournment

Mayor Fox declared the meeting adjourned at **7:16 p.m**.

City Of Glenpool
Creating Opportunity

MEMORANDUM

TO: HONORABLE MAYOR and CITY COUNCIL

FROM: LYNN BURROW, PE
COMMUNITY DEVELOPMENT DIRECTOR

RE: ACCEPTANCE OF PUBLIC PAVING, GRADING, AND STORM SEWER IMPROVEMENTS SERVING SCISSORTAIL ADDITION: BLOCKS 1 THRU 3.

DATE: April 5, 2021

BACKGROUND

This item is for Council consideration and action regarding the acceptance for ownership certain public paving, grading, and storm sewer improvements constructed to serve Scissortail Addition: Blocks 1 thru 3 located on the north side of 151st Street - east of Elwood Avenue per the attached 'As-Built' construction documents. These public improvements were permitted for construction by the City of Glenpool's Community Development Department and were inspected by City Staff during construction for compliance with the approved construction plans and City design criteria. The attached Maintenance Bond issued by the General Contractor for the Scissortail project (Ira M. Green Construction Company) covers 100% of the total cost of the public improvements in question for the required one-year period from City acceptance. Also included is a copy of the Letter of Credit issued by Summit Properties covering the cost to fully install the paving wearing surface on the off-site public street connection to Mansfield Lane Addition within one year from the date of issuance.

Staff Recommendation:

Staff has reviewed the attached 'Record Plan' construction documents, the associated Maintenance Bond, and the Summit Properties Letter of Credit and has discovered several discrepancies and deficiencies between the submitted 'Record Plans" and the results of on-site field observations by City Staff. The General Contractor was notified of these deficiencies and was met on-site several times to review the various erosion control related items that were determined to be either missing or in need of completion or repair. The contractor has indicated the completion of these remaining items will be fully accomplished by the second week in April.

12205 S. Yukon, Glenpool, OK 74033 OFFICE: 918-322-5409 FAX: 918-209-4641
Mayor Tim Fox, Vice-Mayor Momodou Ceesay, Councilors: Joyce Calvert, Brandon Kearns, and Jacqueline Lund
City Manager David Tillotson, Assistant City Manager Susan White, City Clerk Wendy Knight
www.glenpoolonline.com

However, Staff is recommending to the Council that this item be removed from this agenda with no further action until Staff can verify completion and compliance regarding the various erosion control and stormwater management issues. At that time, the acceptance of these improvements will be re-presented to the Council for consideration.

Attachments:

A. "As-Built" Construction Plans: Paving Grading, and Storm Sewer Improvements
B. Maintenance Bond
C. Letter of Credit – Summit Properties

Swiss Re
Corporate Solutions
1450 American Lane, Suite 1100
Schaumburg, IL 60173

MAINTENANCE BOND

BOND NO. 2290687

KNOW ALL MEN BY THESE PRESENTS;

That We, Ira M. Green Construction Company

17211 S. 4170 Road, Claremore, OK 74017

(hereinafter called the "Principal"), as Principal, and North American Specialty Insurance Company

a corporation duly licensed to transact business in the State of Oklahoma

(hereinafter called the "Surety"), as Surety, are held and firmly bound unto City of Glenpool

12205 S. Yukon Ave., Glenpool, OK 74033 (hereinafter called the "Obligee"), in the sum of

One million, nine hundred forty-seven thousand, eight hundred sixty-eight & 10/100 Dollars ($ 1,947,868.10),

for the payment of which sum well and truly to be made, we, the said Principal and the said Surety, bind ourselves, our heirs, executors, administrators, successors and assigns, jointly and severally, firmly by these presents.

Sealed with our seals and dated this 19th date of August, 2019.

WHEREAS, the said Principal has heretofore entered into a contract with said Obligee dated 12th day of August, 2019 for

Sanitary Sewer System, Lift Station & Force Main, Storm Sewer and Paving System to Serve Scissortail - Phase I

WHEREAS, the said Principal is required to guarantee the work installed under said contract, against defects in materials or workmanship which may occur within a period of one (1) year from and after acceptance of said project by owner.

In no event shall losses paid under this bond aggregate more than the amount of this bond.

NOW, THEREFORE, THE CONDITION OF THIS OBLIGATION IS SUCH, that said Principal shall faithfully carry out and perform the said guarantee, and shall, on due notice, repair and make good at its own expense any and all defects in materials or workmanship in the said work which may develop during the period specified above or shall pay over, make good and reimburse to the said obligee all losses sustained by reason of failure or default of said Principal so to do, then this obligation shall be null and void; otherwise shall remain in full force and effect.

Ira M. Green Construction Company
Principal

By _____
Name/Title

North American Specialty Insurance Company

By _____
Jamie Burris, Attorney-in-Fact

BND 2515 REV (09/01)

SWISS RE CORPORATE SOLUTIONS

NORTH AMERICAN SPECIALTY INSURANCE COMPANY
WASHINGTON INTERNATIONAL INSURANCE COMPANY

GENERAL POWER OF ATTORNEY

KNOW ALL MEN BY THESE PRESENTS, THAT North American Specialty Insurance Company, a corporation duly organized and existing under laws of the State of New Hampshire, and having its principal office in the City of Kansas City, Missouri, and Washington International Insurance Company, a corporation organized and existing under the laws of the State of New Hampshire and having its principal office in the City of Kansas City, Missouri, each does hereby make, constitute and appoint:

JOHN K. DEER, VAUGHN P. GRAHAM, VAUGHN P. GRAHAM, JR., STEPHEN M. POLEMAN, TRAVIS E. BROWN, DEBORAH L. RAPER, JAMIE BURRIS, SHELLE SAMSEL, MARK D. NOWELL, CATHY COADY, VICKI WILSON, AUSTIN K. GREENHAW, CLAYTON HOWELL, CAREY L. KENNEMER, RANDY D. WEBB, AARON WOOLSEY and GARY TILES

JOINTLY OR SEVERALLY

Its true and lawful Attorney(s)-in-Fact, to make, execute, seal and deliver, for and on its behalf and as its act and deed, bonds or other writings obligatory in the nature of a bond on behalf of each of said Companies, as surety, on contracts of suretyship as are or may be required or permitted by law, regulation, contract or otherwise, provided that no bond or undertaking or contract or suretyship executed under this authority shall exceed the amount of:

FIFTY MILLION ($50,000,000.00) DOLLARS

This Power of Attorney is granted and is signed by facsimile under and by the authority of the following Resolutions adopted by the Boards of Directors of both North American Specialty Insurance Company and Washington International Insurance Company at meetings duly called and held on the 9th of May, 2012:

"RESOLVED, that any two of the Presidents, any Managing Director, any Senior Vice President, any Vice President, any Assistant Vice President, the Secretary or any Assistant Secretary be, and each or any of them hereby is authorized to execute a Power of Attorney qualifying the attorney named in the given Power of Attorney to execute on behalf of the Company bonds, undertakings and all contracts of surety, and that each or any of them hereby is authorized to attest to the execution of any such Power of Attorney and to attach therein the seal of the Company; and it is

FURTHER RESOLVED, that the signature of such officers and the seal of the Company may be affixed to any such Power of Attorney or to any certificate relating thereto by facsimile, and any such Power of Attorney or certificate bearing such facsimile signatures or facsimile seal shall be binding upon the Company when so affixed and in the future with regard to any bond, undertaking or contract of surety to which it is attached."

NORTH AMERICAN SPECIALTY INSURANCE COMPANY CORPORATE SEAL 1973 NEW HAMPSHIRE

By _____
Steven P. Anderson, Senior Vice President of Washington International Insurance Company
& Senior Vice President of North American Specialty Insurance Company

By _____
Michael A. Ito, Senior Vice President of Washington International Insurance Company
& Senior Vice President of North American Specialty Insurance Company

WASHINGTON INTERNATIONAL INSURANCE COMPANY CORPORATE SEAL NEW HAMPSHIRE

IN WITNESS WHEREOF, North American Specialty Insurance Company and Washington International Insurance Company have caused their official seals to be hereunto affixed, and these presents to be signed by their authorized officers this 11th day of JULY, 2019.

North American Specialty Insurance Company
Washington International Insurance Company

State of Illinois
County of Cook ss:

On this 11th day of JULY, 2019, before me, a Notary Public personally appeared Steven P. Anderson, Senior Vice President of Washington International Insurance Company and Senior Vice President of North American Specialty Insurance Company and Michael A. Ito, Senior Vice President of Washington International Insurance Company and Senior Vice President of North American Specialty Insurance Company, personally known to me, who being by me duly sworn, acknowledged that they signed the above Power of Attorney as officers of and acknowledged said instrument to be the voluntary act and deed of their respective companies.

OFFICIAL SEAL
M. KENNY
Notary Public - State of Illinois
My Commission Expires
12/04/2021

M. Kenny, Notary Public

I, Jeffrey Goldberg, the duly elected Assistant Secretary of North American Specialty Insurance Company and Washington International Insurance Company, do hereby certify that the above and foregoing is a true and correct copy of a Power of Attorney given by said North American Specialty Insurance Company and Washington International Insurance Company, which is still in full force and effect.

IN WITNESS WHEREOF, I have set my hand and affixed the seals of the Companies this 19th day of August, 2019

Jeffrey Goldberg, Vice President & Assistant Secretary of
Washington International Insurance Company & North American Specialty Insurance Company

OKLAHOMA CAPITAL BANK
IRREVOCABLE STANDBY LETTER OF CREDIT

Number:	3215
Beneficiary:	The City of Glenpool
Beneficiary Address:	12205 S. Yukon Ave. Glenpool, OK 74033
Amount:	$36,018.90
Issue Date:	February 18, 2021
Maturity Date:	February 18, 2022
Place of Presentment:	Oklahoma Capital Bank 8080 S. Yale Ave. Tulsa, OK 74136

RE: Summit Properties Land Development 2019, LLC
P. O. Box 35218
Tulsa, OK 74153

Oklahoma Capital Bank ("OCB") has established this irrevocable and unconditional standby letter of credit ("SLOC"), for the account of our customer **Summit Properties Land Development 2019, LLC** ("Customer") up to but not exceeding the Amount specified above, effective immediately, and expiring with our close of business on the Maturity Date specified above. This SLOC is not subject to renewal except by separate written agreement of OCB, Customer and Beneficiary.

This SLOC is issued in connection with, and to secure Customer's completion of, certain grading, paving and surface improvements as required in and in the manner provided by all permits, plats and plans consistent with and authorized by Planned Unit Development No. 39, designated as the Scissortail Subdivision in the City of Glenpool, Oklahoma (the "Project").

Subject to the terms and conditions hereof, this SLOC shall be honored by the presentment by Beneficiary of a payment request to OCB Attention: Credit Operations Department, on or before the Maturity Date (stated above), in the form of Exhibit A (the "Draft") drawn under this SLOC. If such payment request is received by OCB at or prior to 11:00 a.m. (Central Time) on a business day and provided that the documents so presented conform to the terms and conditions hereof, payment shall be made to Beneficiary of the amount specified, in immediately available funds, not later than 3:00 p.m. (Central Time) on the next succeeding business day. If such payment request is received by OCB after 11:00 a.m. (Central Time) on a business day and provided that the documents so presented conform to the terms and conditions hereof, payment shall be made to Beneficiary of the amount specified, in immediately available funds, not later than 3:00 p.m. (Central Time) on the second business day following receipt by OCB. As used herein "business day" shall mean any Monday, Tuesday, Wednesday, Thursday, or Friday on which OCB is open for business.

The Draft presented for payment must be fully completed and be accompanied by this

SLOC.

Multiple drawings under this SLOC are prohibited. Beneficiary acknowledges that the first Draft presented for payment will represent complete satisfaction of the obligation of OCB under this SLOC, whether or not Customer has met its obligations with respect to the Project. If more than one Draft is presented, only the first properly presented Draft will be honored. Payments made under this SLOC shall be made by wire transfer in accordance with the instructions specified by Beneficiary in the Draft.

This SLOC is irrevocable and may not be transferred or assigned by Beneficiary, except with the express prior written consent of the OCB.

Except as otherwise expressly stated herein, this SLOC and all matters incidental hereto shall be governed by and construed in accordance with the International Standby Practices ("ISP98") International Chamber of Commerce, Publication No. 590 and any revisions thereof, and as to matters not governed by ISP98, shall be governed by and construed in accordance with the laws of the State of Oklahoma (without giving effect to choice of law principles included therein) including, without limitation, the Uniform Commercial Code as adopted by the State of Oklahoma, and applicable laws of the United States of America.

Sincerely,

Oklahoma Capital Bank

By: Bruce Humphrey

Bruce Humphrey
(Print signer's name)

Title: Chief Lending Officer

EXHIBIT "A"

DRAFT

TO: Oklahoma Capital Bank

The undersigned is an officer or duly authorized agent of the City of Glenpool (the "Beneficiary") and in that capacity hereby certifies to Oklahoma Capital Bank, on behalf of the Beneficiary, with reference to Oklahoma Capital Bank's Irrevocable Standby Letter of Credit No. _____ (the "SLOC") as follows:

1. Customer, as defined in the SLOC, has failed to complete the Project after 10 days' written notice to the Customer demanding compliance with all conditions of the [permit/plat]; or
   The Project has been undertaken in a manner that has created a hazardous condition; or
   The work remains incomplete and Beneficiary has received notice that OCB intends not to renew the SLOC.

2. By presenting this Draft, the Beneficiary is requesting that payment in the amount of $_____ be made under the aforesaid SLOC by wire transfer into the account specified in the Payment Instructions below.

3. The undersigned officer or agent is duly authorized to execute this Draft on behalf of the Beneficiary, which has the legal right to draw under the SLOC.

4. The amount of this Draft represents a sum due by Customer (as identified in the SLOC) to the Beneficiary and does not exceed the amount available under the SLOC.

5. Demand has been made by Beneficiary to Oklahoma Capital Bank's Customer for performance of the obligation of Customer owed to Beneficiary and such demand has not been satisfied by Customer.

Accordingly, we hereby draft on Bank's SLOC No._____ in the amount of U.S. $_____. Our payment instructions are:

Remit to: _____
Routing No. _____
For Credit to: _____
Account No: _____

City of Glenpool

By: _____

_____
(Print signer's name)

Title: _____
Date: _____

Sheet Index

COVER SHEET	C1
CONSTRUCTION NOTES & EROSION CONTROL DETAILS	C2
OVERALL GRADING & EROSION CONTROL PLAN	C3
GRADING PLAN	C4-C8
DETAILED GRADING PLAN (ODOT RIGHT-OF-WAY)	C9
DETENTION FACILITY PLAN (POND A)	C10
DETENTION FACILITY PLAN (POND B)	C11
DRAINAGE AREA MAP	C12
DRAINAGE SUMMARY TABLES	C13
STORM SEWER PLAN	C13-C15
STORM SEWER PROFILES	C16-C18
PAVING PLAN	C19-C21
PAVING PROFILES & DETAILS	C22
PAVING PROFILES	C23-C25
INTERSECTION DETAILS	C26
CONSTRUCTION DETAILS	C27
FHA DETAILED GRADING PLAN	C27-C29

Legend

AC	AIR CONDITIONER UNITPAD
AGAI	A GRATE AREA INLET
AMH	AIRE SS MANHOLE
BL	BUILDING SETBACK LINE
BWF	BARBED WIRE FENCE
BC	BOTTOM OF CURB
BM	BENCHMARK
BOP	BEGINNING OF PROJECT
CL	CHAIN LINK FENCE
CCI	CONCRETE CURB INLET
CI	CAST IRON CURB INLET
CONC	CONCRETE
CPED	CABLE TV PEDESTAL
CY	CUBIC YARDS
EOP	END OF PROJECT
ELEC	ELECTRIC
EPED	ELECTRIC PEDESTAL
ESMT	EASEMENT
EX	EXISTING
FAE	FENCE EASEMENT
FG	FINISHED GRADE
FH	FIRE HYDRANT
FL	FLOWLINE
FLT	THROAT FLOWLINE
FP	FLAG POLE
GLT	GROUND LIGHT
GM	GAS METER
GRSR	GAS RISER
GUY	GUYWIRE
GV	GAS VALVE
HDPE	HIGH DENSITY POLYETHYLENE
IPF	IRON PIN FOUND
LF	LINEAR FEET
LNA	LIMITS OF NO ACCESS
LP	LIGHT POLE
MAE	MUTUAL ACCESS EASEMENT
MB	MAILBOX
ODE	OVERLAND DRAINAGE ESMT
OL	OVERHEAD ELECTRIC
OL	ORNAMENTAL LIGHT
PG	PROPOSED GRADE
PP	POWER POLE
RWE	RESTRICTED WL EASEMENT
RCP	REINFORCED CONC. PIPE
RET. WALL	RETAINING WALL
SW	SIDEWALK
SD	STORM DRAIN
SDMH	STORMWATER MANHOLE
SF	SQUARE FEET
SGAI	SINGLE GRATE AREA INLET
SPHD	SPRINKLER HEAD
SS	SANITARY SEWER
SSCO	SANITARY SEWER CLEANOUT
SSLH	SANITARY SEWER LAMPHOLE
SSMH	SANITARY SEWER MANHOLE
SY	SQUARE YARD
TC	TOP OF CURB
TG	TOP OF GRATE
TF	TOP OF FINISH
TPED	TELEPHONE PEDESTAL
TR	TOP OF RIM
TS	TRAFFIC SIGN
TW	TOP OF WALL
UAE	UTILITY EASEMENT
UG	UNDERGROUND GAS LINE
UTMH	UTILITY MANHOLE
W/ DIP	WITH UNDERGROUND RISER
WL	WATERLINE
WMH	WATERLINE MANHOLE
WM	WATER METER
WRSR	WATER SPIGOT
WV	WATER VALVE

Disclaimer

THESE PLANS AND DRAWINGS ARE NOT TO BE CHANGED IN ANY FORM OR MANNER WHATSOEVER WITHOUT FIRST OBTAINING THE EXPRESS WRITTEN PERMISSION AND CONSENT OF ENGINEERED BY DESIGN, PLLC. ANY CHANGES MADE FROM THESE PLANS WITHOUT CONSENT OF ENGINEERED BY DESIGN, PLLC ARE UNAUTHORIZED AND SHALL RELIEVE ENGINEERED BY DESIGN, PLLC OF RESPONSIBILITY FOR ALL CONSEQUENCES ARRIVING OUT OF SUCH CHANGE(S).

Owner / Developer

SUMMIT PROPERTIES, INC
P.O. BOX 35216
TULSA, OK 74153
PHONE (918) 286-8355
MR. JARED LEMONS

Engineer

ENGINEERED BY DESIGN, PLLC
P.O. BOX 15547
DEL CITY, OKLAHOMA 73155
PHONE: (918) 863-6293
C.A. # 7855 EXPIRES 6/30/2020

Surveyor

FRITZ LAND SURVEYING, LLC
2017 WEST 91ST STREET
TULSA, OKLAHOMA 74132
PHONE: (918) 731-0573
EMAIL: fritzlandsurveying@gmail.com
C.A. # 6849 EXPIRES 6/30/2020

Paving, Grading, Erosion Control, & Storm Sewer Plans

Scissortail

BLOCKS 1-3

A SUBDIVISION IN THE CITY OF GLENPOOL, TULSA COUNTY, OKLAHOMA BEING A PART OF THE SW/4 OF SECTION THIRTEEN (13), TOWNSHIP SEVENTEEN (17) NORTH, RANGE TWELVE (12) EAST OF THE INDIAN BASE AND MERIDIAN.

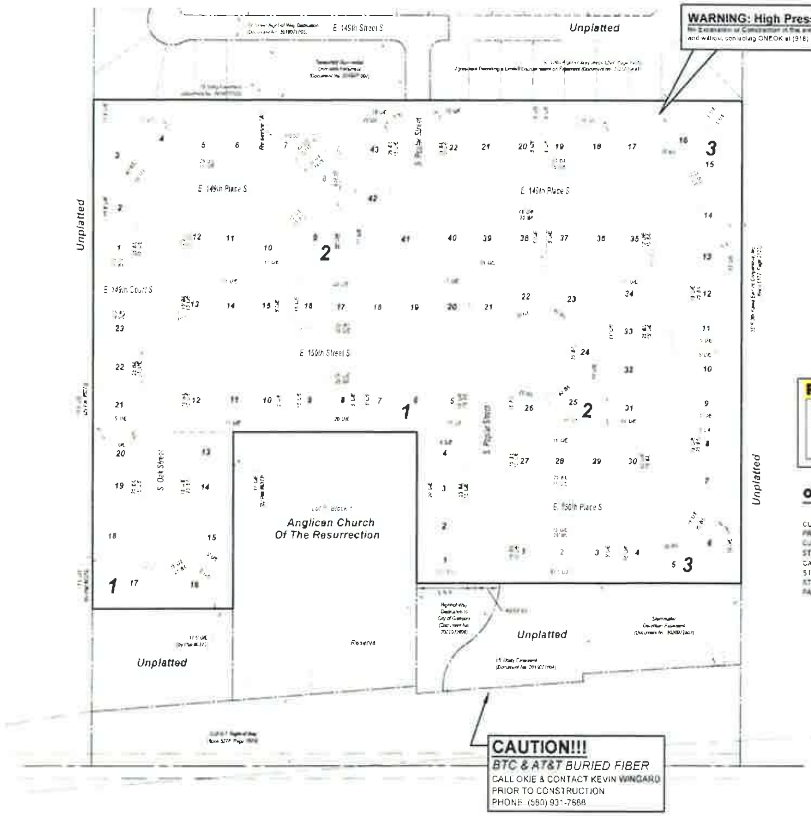

Location Map

SCALE: 1"=2000'

Summary

SUBDIVISION CONTAINS EIGHTY EIGHTY (88) LOTS IN THREE (3) BLOCKS AND FOUR (4) RESERVE AREAS

ADS Benchmark

5/8" REBAR - 1 1/2" ALUMINUM CAP FLUSH STAMPED "933" SET NORTHEAST OF 141ST STREET SOUTH AND ELWOOD AVENUE. ELEVATION = 719.24' (NAVD 1988)

RECORD PLANS

To the best of my knowledge, from the information available, these "Record Plans" are in substantial compliance with the field construction.

By _____

Date _____

ODOT Standards Index

CULVERT END TREATMENT - SINGLE PIPE (1 TO 6 SLOPE)	R-27
PREFABRICATED CULVERT END TREATMENT	R-30
CURB INLETS	R-39
STORM SEWER INLET FRAMES (CURB INLETS)	R-40
CAST IRON GRATES (CURB INLETS)	R-41
STANDARD PIPE INSTALLATION	R-42
STANDARD PIPE BEDDING	R-43
PAVED DITCHES AND FLUMES	R-64

THE ENTIRE WORK SHALL BE CONSTRUCTED IN ACCORDANCE WITH THE ENTIRE WORK.

ALL CONSTRUCTION TO BE IN STRICT ACCORDANCE WITH CURRENT CITY OF GLENPOOL ENGINEERING STANDARD SPECIFICATIONS, AASHTO OCCT 2006 EDITION AND APPLICABLE SUPPLEMENTS.

CONSULTANTS

ENGINEERED BY DESIGN

Engineered by Design, PLLC
P.O. Box 15547 Del City, OK 73155
Ph: 405-224-8986
CA# 7855 - Expires 6/30/2022

Select design

DEVELOPMENT ANALYSIS
PROJECT MANAGEMENT
DRAFTING & DESIGN

P.O. Box 247
Bixby, Oklahoma 74008
Phone: (918) 798-8350

PROJECT NAME

Scissortail
BLOCKS 1-3

Glenpool, Oklahoma

Project No. 2032

SEAL

SIGNATURE ON FILE

REVISIONS

ISSUE DATE 12/21/2020

SCALE 1"=100

SHEET NAME COVER SHEET

SHEET NO. C1

To: Mayor and Council

From: Susan White, Assistant City Manager

Date: April 5, 2021

Re: FY 2020-2021 Budget Amendment – CITY 2

Background:

On November 2, 2020, the City Council approved the purchase of six new patrol cars for the Police Department in the amount of $272,958. Since the purchase was not budgeted in the current FY 2021-2022 Budget, an amendment is required to reflect the expenditure.

During a recent internal review, we discovered that the amendment has not yet been presented to Council for approval. The requested budget amendment of $272,958 represents the total cost for the cars, equipment, and graphics.

Staff Recommendation:

Staff recommends approval of the FY 2020-2021 Budget Amendment – CITY 2

Attachments:

- Budget Amendment -CITY 2.

12205 S. Yukon, Glenpool, OK 74033 OFFICE: 918-322-5409 FAX: 918-209-4641
Mayor Tim Fox, Vice-Mayor Momodou Ceesay, Councilors: Joyce Calvert, Brandon Kearns and Jacqueline Lund
City Manager David Tillotson, Assistant City Manager Susan White, City Clerk Wendy Knight
www.glenpoolonline.com

City of Glenpool
Budget Amendment

Fiscal Year: 2020-2021
Amendment No: CITY-2
Date Requested: 4/5/2021

Revenue:

Fund	Account Number	Acct Name	Increase / (Decrease)	New Budget Amount
51	51-5-00-5450	Capital Lease Proceeds	$ 272,958.00	$ 272,958.00
		Total	$ 272,958.00	

Expense:

Fund	Account Number	Acct Name	Increase / (Decrease)	New Budget Amount
51	51-6-03-6350	Vehicles	$ 272,958.00	$ 272,958.00
		Total	$ 272,958.00	

Notes:

Amends budget to account for vehicle purchase approval from November 2, 2020.

Approved by the Glenpool City Council:

Mayor **Date**

City Of Glenpool
Creating Opportunity

To: Mayor and Council

From: David Tillotson, City Manager

Date: March 30, 2021

Re: Request to Name Road

Background:

After the City Council meeting on March 8th the Mayor requested that I send the attached letter from Barbara Horner to each of you. This letter was written to the Mayor and Glenpool City Council. In her letter, Ms. Horner requests that the City name a street after her father to keep alive Glenpool's history and its pioneers. Ms. Horner states, "I would merely like to have something to memorialize my family for having lived in 'Glenpool', Indian Territory before statehood".

Re-naming a street creates several difficulties for first responders, postal and delivery services as well as other entities. Additionally, the City has a naming convention process in place in our ordinances to keep the City addressing system coordinated and organized. Moving away from this process should not be taken lightly. Should the Council wish to allow street names that do not conform to our naming conventions, I would suggest the Council adopt guidelines that delineate the rules and requirements under which these requests would be considered.

As you may be aware, the property Ms. Horner references in her letter is the site of the new Redbud-Glen housing addition. Since the plat has not been completed, we have suggested Ms. Horner reach out to the developer to see if he would be willing to name a street after her father in the neighborhood. The other option would be to consider an honorary street name that does not change the addressing. Although, again, I would suggest we consider placing guidelines on this option as well.

Until we hear back from the developer, staff recommends we take no action on Ms. Horner's request tonight.

12205 S. Yukon, Glenpool, OK 74033 OFFICE: 918-322-5409 FAX: 918-209-4641
Mayor Tim Fox, Vice-Mayor Momodou Ceesay, Councilors: Brandon Kearns, Jacqueline Lund and Joyce Calvert
City Manager David Tillotson, City Clerk Wendy Knight
www.glenpoolonline.com

Staff Recommendation:

Staff recommends no action on this item.

Attachments:

- Barbara Horner Letter

March 8, 2021

Mr. Mayor & Glenpool Council Members:

Please find enclosed, a conversation I recently had with Mr. Lynn Burrow. In the conversation, both via email, and in person, I requested a street sign be named for my father, Robert Horner, on the new development, Redbud Glen, on Elwood, just North of 151st & hwy. 62 on the west side of the road. The enclosed email conversation explains why.

I absolutely am not asking to rename the city or any such thing. Mr. Burrow explained that naming a street after an individual is difficult, because of police, emergency & fire services & addresses. I brought up the fact that F. M. Burris Jr. (Jr. Burris), a long-time friend, sold his property, resulting in the location for current police & fire stations, as well as the water dept. In front of the water dept. is a sign bearing his name: "Jr. Burris". Mr. Burrow informed me that this is a "driveway". A number of years ago, a Glenpool Police Officer, Carson Noteware, passed away. I'm privy to knowledge that his mother "harped" for a long time until a sign about him was placed along hwy 75 & 141st in Glenpool.

I would merely like to have something to memorialize my family for having lived in "Glenpool", Indian Territory before statehood on this property + around the area. Perhaps his name "Robert Horner" under the physical address of a street sign. Something, anything. Please.

With the growth of Glenpool, I believe its history and pioneers are important and should be remembered. If it's not his name under a physical address, then something there. It is my earnest wish, and sincere plea, and it would mean so very much.

Thank you for your time and consideration in this request. It's greatly appreciated. I am available, anytime, to meet in person with any + all members of this distinguished Committee.

With sincere + earnest thanks,
Barbara Horner
918-807-2528
barbarajeanhorner@yahoo.com

Sent from Yahoo Mail for iPhone

On Thursday, January 28, 2021, 7:29 PM, Barbara Horner <barbarajeanhorner@yahoo.com> wrote:

Dear Sir, (Mr. Lynn Burrow)

My name is Barbara Horner. I spoke with you briefly, Thursday, January 28th, to ask about naming a street in the new housing development on the property on Elwood, just north of the mini storage at 151st & Elwood, called, Redbud Glen, I believe, for my father, Robert L. Owen Horner. We have/had deep roots in the community of Glenpool and, below, I shall attempt to portray a good deal of our history. First, I want to say, however, that I graduated in 1974 from Glenpool, and I taught elementary school in Glenpool for 25 years and retired in 2008.

Robert Thomas Barber, my great-grandfather, settled in what would become Glenpool, after driving cattle from Texas to Kansas on the old Chisholm Trail to become the U.S. Marshal for this part of Oklahoma Indian Territory. He delivered criminals to "Hangin' Judge Parker's" bailiwick in Ft. Smith, Arkansas. He was an established settler in 1892, about the time my great-grandmother, Alice, was about to give birth to my grandmother, Dovie. R.T. quit marshaling around the turn of the century & he opened a boarding house for oilfield workers when the boom was on. Among those who came from Tahlequah, was Steve Horner, 16, working alongside his father. My grandma, Dovie, and grandpa Steve Horner, married; they had 7 children, 3 died along the way.

My great-grandpa, R.T. Barber, was a Creek Indian. In 1902, when 160 acre headrights were parceled out via the Dawes' Act, my grandma Dovie's was dated 1902. The Barbers had 7 headrights, one for each of their children. My grandma's sister, Pearl Barber-Jones, owned the 160 acres that is now Glenpool. The Barbers owned just about all the land from Glenpool to Twin Mounds. In fact, Barber Street in Glenpool, by McDonalds, is named

- (fronts + backs) -

and till his death in 2012, he was the oldest living historian with that knowledge.



I wanted to put a face to my request to have a street named for him in the new, upcoming Redbud Glen housing development because my family owned that land for 114 years. Thanks.
Sincerely,
Barbara Horner

Sent from Yahoo Mail for iPhone

On Thursday, January 28, 2021, 11:53 PM, Barbara Horner <barbarajeanhorner@yahoo.com> wrote:

> I also wanted to state that my father was involved in the community during my youth. Glenpool School Board, Lion's Club, Grace Church, Senior class '71, asst. class sponsor, built Glenpool's first rodeo arena & pens. Never missed a baseball or baseball game that my brother or myself played in. I know I have left something out, but just the same, he was well respected in the community.

after my great-grandfather.

My grandma Dovie and grandpa Steve, raised their children on her 160 acre allotment. They farmed and raised crops and livestock. Worked the land with teams of horses and mules. I too was fortunate to grow up on grandma's allotment. It was located on the north side of 151st and hwy. 67, bordering Elwood, north, bordering the Burris Addition (first addition Glenpool had), west, which bordered the school and sports complex. Our house was on the corner of 151st & Elwood, properly called, "Horner's Corner" all my life.

My dad, Robert Horner, and his 3 sisters, sold half the place in 2006, and it gave way to the housing development called, "The Crossing at Glenpool". My dad passed away on July 4, 2012. My brother & I, and I might note that it tore my heart out, sold dad's place in 2016. There now is the mini-storage, and they filled in my fishing hole last spring that was just north of it. I noticed someone has been moving dirt around, and today I saw a sign stating the name of a new housing development going in called Redbud Glen.

So, sir, it is my fervent wish to ask to have a street sign in the development named for my father, Robert L. Owen Horner, whom I might add was a 1942 graduate of Glenpool School in the school that burned in the early '50's, the envy of every school in the state. My family, as you can see from the Gusher publication March 25th, 1982, attached, was the first family to settle the area, as stated above, before statehood. We owned the land many years. Where The Crossing of Glenpool is, 104 years. The remaining parcel, that belonged to my dad, 114 years.

Please, I ask for the City of Glenpool, to please consider this request. After all, isn't history interesting? I possess plenty in my mind, from stories told by my elders. Momadou knew my father and 2 sisters well. He's aware. Mayor Fox, whom I had the pleasure of teaching his daughter, is aware of some of it too, from things I have shared on Fb.

Thank you and the city counsel for taking the time to read this and consider my earnest, heartfelt request.

Sincerely,

Barbara Horner

Sincerely,
Barbara Horner

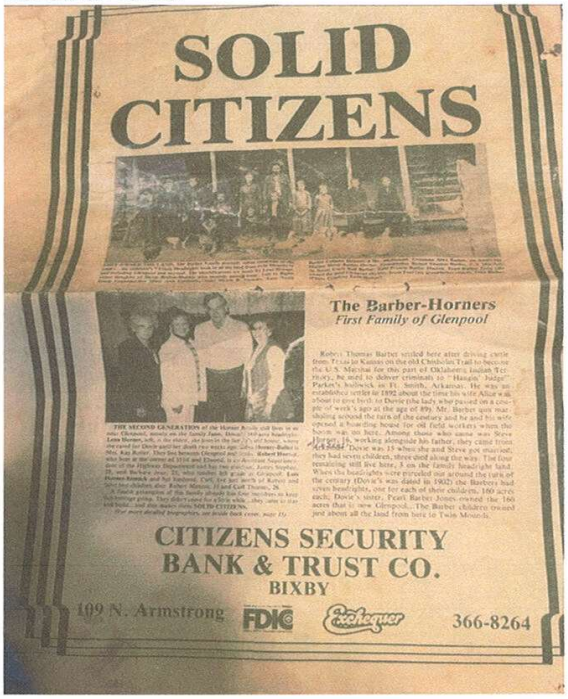

SOLID CITIZENS

The Barber-Horners
First Family of Glenpool

Robert Thomas Barber settled here after driving cattle from Texas to Kansas on the old Chisholm Trail to become the U.S. Marshal for this part of Oklahoma Indian Territory, he used to deliver criminals to "Hangin' Judge" Parker's holdwick in Ft. Smith, Arkansas. He was an established settler in 1892 about the time his wife Alice was about to give birth to Dovie (the lady who passed on a couple of week's ago at the age of 89). Mr. Barber quit marshaling around the turn of the century and he and his wife opened a boarding house for oil field workers when the "boom" was on here. Among those who came was Steve Horner, working alongside his father, they came from Arkansas. Dovie was 15 when she and Steve got married, they had seven children, three died along the way. The four remaining still live here. I on the family headright land. When the headrights were parceled out around the turn of the century (Dovie's was dated in 1902) the Barbers had seven headrights, one for each of their children, 160 acres each; Dovie's sister, Pearl Barber Jones owned the 160 acres that is now Glenpool... The Barber children owned just about all the land from here to Twin Mounds.

CITIZENS SECURITY BANK & TRUST CO.
BIXBY
109 N. Armstrong FDIC Exchequer 366-8264

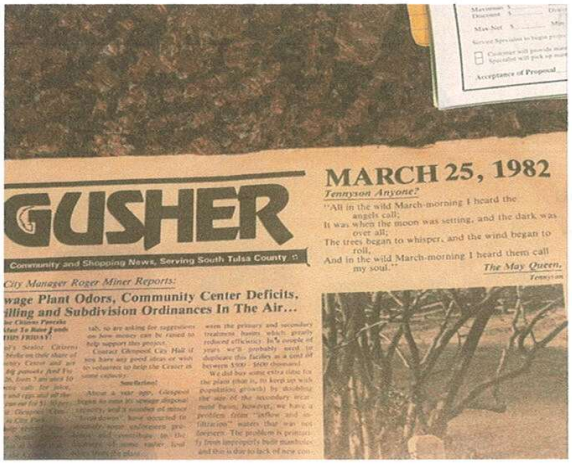

GUSHER

Community and Shopping News, Serving South Tulsa County

MARCH 25, 1982
Tennyson Anyone?

"All in the wild March-morning I heard the angels call;
It was when the moon was setting, and the dark was over all;
The trees began to whisper, and the wind began to roll,
And in the wild March-morning I heard them call my soul."

The May Queen,
Tennyson

City Manager Roger Miner Reports:

wage Plant Odors, Community Center Deficits, illing and Subdivision Ordinances In The Air...

Subject FW: Providing family history in Glenpool

From Lynn Burrow <lburrow@cityofglenpool.com>

To: Barbara Horner <barbarajeanhorner@yahoo.com>

Cc: David Tillotson <dtillotson@cityofglenpool.com>

Date Feb 8 at 10:09 AM

Mrs. Horner,

As we discussed, I certainly appreciate the information you put together regarding the history surrounding your family's residence and property ownership in the very early days of Glenpool - before and after statehood. Very interesting reading! I have passed this information on to our City Manager for advice as to what, if anything, the City can do to recognize this type of family history and involvement in the evolution of the Town and then the City of Glenpool. However, your suggestion to name a City street after your father is problematic in that the City has established a long-standing street naming convention that has been used for the last fifty years or more. This naming system establishes street names for all east/west and north/south streets as the City grows with new subdivisions being developed. The street names established with this system, are used by the US Postal Service as well as private delivery services. However, more importantly, the various emergency services that operate within the City such as Mercy Medical Ambulance Service and our City Police and Fire Departments rely on the consistency of being able to follow the same naming pattern throughout the City when responding to emergencies. The City Manager and I both feel that we don't have the authority to vary from the established naming system and suggest that you perhaps visit with the City Council person who represents the Ward District you live in to gain the support and approval necessary to move ahead

with this type of variance. I'm confident that should your Council representative advise you to move

ahead with an actual presentation to the Council as a whole, our Staff will be able to assist you with that effort.

Again, I really appreciate your effort to bring your family's long history to our attention and your effort to commemorate that history in some fashion. Let me know if you have questions or need additional direction in this matter. Thanks.

LYNN BURROW PE/PLS/CFM
Community Development Director
City Engineer
City of Glenpool
12205 S. Yukon Ave
Glenpool, Ok. 74033
(918) 209-4613 Office
(918) 209-4611 Fax
(918) 899-1293 Cell
Email: *lburrow@cityofglenpool.com*

Glenpool
Conference Center

From: Barbara Horner <barbarajeanhorner@yahoo.com>
Sent: Monday, February 1, 2021 9:49 AM
To: Lynn Burrow <lburrow@cityofglenpool.com>
Subject: Re: Providing family history in Glenpool

Good morning,

Please let me know when you're presenting my request to the committee. Should it be necessary, I can certainly attend, myself. Thank you.

Sincerely,
Barbara Horner

Sent from Yahoo Mail for iPhone

On Saturday, January 30, 2021, 11:37 AM, Barbara Horner <barbarajeanhorner@yahoo.com> wrote:

> Attached, please find a photo of my Dad, Robert Horner, when he was interviewed by Oklahoma Magazine, November/December 2005 issue, about the history of Glenpool. At that time, and till his death in 2012, he was the oldest living

City Of Glenpool
Creating Opportunity

To: Mayor and Council

From: David Tillotson, City Manager

Date: March 30, 2021

Re: Ordinance #787

Background:

Before you for consideration is Ordinance #787, which repeals Ordinance #783 and Ordinance #784. Ordinance #783 enacted the mask mandate requirements and Ordinance #784 removed the expiration date for the mandate. The repealing ordinance is being placed on the agenda at the request of Mayor Fox.

As you may have heard recently in the media, the State has discontinued daily updates of new COVID cases and hospitalizations and replaced those reports with a weekly update. This change has made it more difficult to track patterns as they occur; however, since our significant decrease in active cases, we have held steady around 45-50 active cases. According to the March 30th statistics from the State, Glenpool has 42 active cases, and is currently in the yellow risk phase according to the Tulsa Health Department. Given the current CDC stance on states and localities continuing to keep mask mandates in place, staff will not be making a recommendation on the approval of Ordinance #787. I will share however, that many, but not all, of our employees have communicated their desire to move away from a mandatory mask requirement at work.

Should the Council decide to approve Ordinance #787 and repeal the mask mandate, we intend to lift the mask mandate in City facilities that began prior to the current ordinance. Because our employees are important to us, we will continue to work with those who would prefer masks during meetings because of their own health issues, or health issues of their families, and will mandate masks during certain meetings, especially those where social distancing is more difficult because of the room size or the number of attendees. In those cases where we plan on mandating masks for meetings, we will offer alternative virtual attendance options to those who do not want to wear a mask.

12205 S. Yukon, Glenpool, OK 74033 OFFICE: 918-322-5409 FAX: 918-209-4641
Mayor Tim Fox, Vice-Mayor Momodou Ceesay, Councilors: Brandon Kearns, Jacqueline Lund and Joyce Calvert
City Manager David Tillotson, City Clerk Wendy Knight
www.glenpoolonline.com

Staff Recommendation:

Staff has no recommendation on this item.

Attachments:

- Ordinance #787

ORDINANCE NO. 787

REPEALING ORDINANCE NO. 783,

AN ORDINANCE OF THE CITY OF GLENPOOL, OKLAHOMA, AMENDING TITLE 6 OF THE CITY CODE OF ORDINANCES (MISDEMEANORS, NUISANCES, AND ANIMALS), CHAPTER 1 (GENERAL OFFENSES), ARTICLE C (OFFENSES AGAINST PUBLIC PEACE AND DECENCY), BY ADDING NEW SECTION 6-1C-15 ENTITLED "FACE COVERING AND SOCIAL DISTANCING DURING COVID-19 PANDEMIC CIVIL EMERGENCY"; MANDATING THE USE OF FACE COVERINGS WITH LIMITED EXCEPTIONS; PROVIDING AN EXPIRATION DATE; PROVIDING A PENALTY FOR NON-COMPLIANCE; REPEALING ALL ORDINANCES AND RESOLUTIONS IN CONFLICT HEREWITH; AND DECLARING AN EMERGENCY;

AS AMENDED AND EXTENDED BY ORDINANCE NO. 784,

AN ORDINANCE EXTENDING THE TERM OF ORDINANCE NO. 783, WHICH ADDED NEW SECTION 6-1C-15 ENTITLED "FACE COVERING AND SOCIAL DISTANCING DURING COVID-19 PANDEMIC CIVIL EMERGENCY"; MANDATED THE USE OF FACE COVERINGS WITH LIMITED EXCEPTIONS; PROVIDED AN EXPIRATION DATE; PROVIDED A PENALTY FOR NON-COMPLIANCE; AND REPEALED ALL ORDINANCES AND RESOLUTIONS IN CONFLICT THEREWITH

WHEREAS, In recognition of the previous declarations of the World Health Organization, the United States of America and the State of Oklahoma that the Corona Virus Disease of 2019 ("COVID-19") was a pandemic that created a condition of emergency at the national and state levels, and by its Resolution No. 2020002 adopted on March 17, 2020, the City Council of the City of Glenpool declared that a state of emergency existed within the corporate limits of the City of Glenpool, which state of emergency expired by its terms on April 18, 2020; and

WHEREAS, By its Resolution No. 2020003 adopted on April 6, 2020, the City Council of the City of Glenpool declared that the state of emergency declared by Resolution No. 2020002 was extended through May 6, 2020 and otherwise incorporated and extended all emergency powers conferred by Resolution No. 2020002; and

WHEREAS, Under the authority extended by Title 11 of the Oklahoma Statutes, Oklahoma Municipal Code, Section 22-120, Public Health, Hospitals and Quarantine, giving a municipal governing body authority to enact and enforce such ordinances, rules, and regulations as it deems necessary for the protection of the public health that are not inconsistent with state law, and

specifically states that a governing body may make regulations to prevent the introduction of contagious diseases into a municipality, on November 18, 2020, the City Council adopted Ordinance No. 783, which amended Title 6 of the City Code of Ordinances (Misdemeanors, Nuisances, and Animals), Chapter 1 (General Offenses), Article C (Offenses Against Public Peace and Decency), by adding new Section 6-1C-15 entitled "Face Covering And Social Distancing During COVID-19 Pandemic Civil Emergency" which mandated the use of face coverings with limited exceptions; and

WHEREAS, Said Ordinance No. 783 provided that it would expire upon the earlier of January 31, 2021, or repeal, modification or extension by the City Council through a subsequent ordinance; and

WHEREAS, In recognition of a previous surge in coronavirus infection cases within Tulsa County, Oklahoma, and more specifically within the City of Glenpool; and

WHEREAS, In recognition that a previous Tulsa County COVID-19 Hazard Map published by the Tulsa City-County Board of Health and the Tulsa Health Department Director of Health placed the City of Glenpool zip code in the risk category of a "severe and uncontrolled level of COVID-19, meaning outbreaks are present and worsening and testing and contact tracing capacity is exceeded," the Glenpool City Council adopted Ordinance No. 784 on December 7, 2020, which extended Ordinance No. 783 and all its terms and conditions beyond the stated term of January 31, 2021, until such time as Ordinances No. 783 and 784 are repealed, modified or extended by the City Council through a subsequent ordinance; and

WHEREAS, Since the beginning of the year 2021, the City of Glenpool's number of active cases has been in steady and substantial decline; and

WHEREAS, In consideration of the foregoing premises, the City Council deems it lawful and prudent to repeal Ordinances numbered 783 and 784, in recognition of the evidence that the citizens of, and visitors to, the City of Glenpool have exercised the requisite level of judgment and personal responsibility to achieve this level of improvement.

THEREFORE, BE IT ORDAINED AND ENACTED BY THE CITY OF GLENPOOL THAT:

Section 1. Repeal.

Pursuant to subsection "D." of Section 6-1C-15, entitled "Face Covering and Social Distancing During COVID-19 Pandemic Civil Emergency", as added by Ordinance No. 783 of the City of Glenpool adopted on November 18, 2020, and as amended by Section 1. of Ordinance No. 784 of the City of Glenpool adopted on December 7, 2020, said Section 6-1C-15 is hereby expressly repealed and all terms and conditions thereof are rendered void and of no effect as of the adoption of this Ordinance No. 787 and adoption of the Emergency Clause as set forth therein.

Section 2. Repeal of Conflicting Ordinances or Resolutions.

All ordinances or parts of ordinances, and resolutions or parts of resolutions, in conflict herewith shall be and the same are now expressly repealed.

Section 3. Declaration of Emergency

Emergency Clause separately approved.

APPROVED and ADOPTED by the City Council of the City of Glenpool on the _5th__ day of April 2021.

_____
Timothy Lee Fox, Mayor

ATTEST:

_____
Wendy Knight, City Clerk

APPROVED AS TO FORM:

_____
Lowell Peterson, City Attorney

EMERGENCY CLAUSE

WHEREAS, the immediate operation of the provisions of the foregoing Ordinance No. 787 is necessary for the preservation of the peace, health, welfare and best interests of the City of Glenpool and the citizens thereof, *to wit* specifically to address promptly and efficiently actions needed to recognize the effectiveness of efforts to reduce the risk of spreading the COVID-19 contagion in the City of Glenpool, an emergency is hereby declared to exist and the Ordinance shall take effect and be in full force from and after its passage as provided by law.

PASSED and this Emergency Clause ruled upon separately and approved this 5th day of April 2021.

_____
Timothy Lee Fox, Mayor

ATTEST:

_____ [SEAL]
Wendy Knight, City Clerk

APPROVED AS TO FORM:

_____
Lowell Peterson, City Attorney

City Of Glenpool
Creating Opportunity

To: Mayor and Council

From: David Tillotson, City Manager

Date: March 30, 2021

Re: CDBG Application

Background:

Staff has prepared two potential projects for the Community Development Block Grant application. This application is due to INCOG April 6th. The first project being submitted for your consideration is $123,856.50 in grant funds, with a match of $643.50 for improvements to Kendalwood South Community Park. I have attached a project description summary and a map of the park with improvements located on it. This project will add additional parking at the site, improve the current parking area, add sidewalks within the park, rehabilitate the existing playground equipment and add new ADA compliant playground equipment and encircle the park with chain link fencing.

The second project submitted for your consideration is street drainage improvements along 145th Place South and South Nyssa Place in Glenn Ridge addition. This project would address chronic water issues in the street by adding paving subgrade french drains and an improved trench-cut to move the water off the street and into the proper drainage areas. This project requests $123,856.50 in grant funds with a match of $3,643.50.

Prior to Council approval of this item, we are required to hold a public hearing. This public hearing has been advertised as required by being posted at City Hall, the Utility Billing Office and the Post Office. At the conclusion of the public hearing, the Council will be asked to determine which project staff submits to INCOG and Tulsa County for consideration and approve the attached resolution.

Staff Recommendation:

There is no staff recommendation on which project Council chooses.

Attachments:

- Kendalwood South project description
- Glenn Ridge Project Description
- Resolution #2021005

12205 S. Yukon, Glenpool, OK 74033 OFFICE: 918-322-5409 FAX: 918-209-4641
Mayor Tim Fox, Vice-Mayor Momodou Ceesay, Councilors: Brandon Kearns, Jacqueline Lund and Joyce Calvert
City Manager David Tillotson, City Clerk Wendy Knight
www.glenpoolonline.com

City Of Glenpool

Creating Opportunity

Kendalwood South Community Park

Proposed Park Rehabilitation Project

Estimated Park Improvement Costs: **March 19, 2021**

Site Related Demolition Items:

1.	Removal and Disposal of 230 LF Existing Barbed Wire Boundary Fencing:	$1,500
2.	Removal and Disposal of 110 LF of Existing Concrete Curbing:	$2,000
3.	Removal and Disposal of Existing Parking Lot Pipe-Rail Gate:	$500
4.	Removal and Off-Site Relocation of Existing Swing Set Equipment:	$2,500
	Total Demolition Cost:	**$6,500**

New Installation Items:

1.	New 6" Concrete Parking Slab: 110' X 25'	$15,500
2.	Concrete Parking Space Bumpers: 18 Ea.	$2,500
3.	Parking Space Striping:	$500
4.	5' Concrete ADA Compliant Access Sidewalk: 390 LF	$9,500
5.	6'- 2-Rail Chain Link Perimeter Fencing: 555 LF	$17,500
6.	Rehabilitation of Existing Playground Equipment to ADA Standards:	$15,000
7.	Installation of New ADA Compliant Playground Equipment:	$45,000
8.	Installation of New Perimeter Parking Lot Pipe-Rail Barrier:	$2,500
9.	Installation of New Parking Lot Pipe-Rail Gate System:	$3,500
10.	Installation of 4' X 6' Park Identification Sign:	$3,500
11.	Site Restoration and Replacement Sod:	$3,000
	Total New Installation Cost:	**$118,000**
	Total Project Cost:	**$124,500**

Estimate Prepared By:

Lynn Burrow, PE: Glenpool City Engineer

LICENSED PROFESSIONAL ENGINEER
LYNDEN L. BURROW
16499
OKLAHOMA

12205 S. Yukon, Glenpool, OK 74033 OFFICE: 918-322-5409 FAX: 918-209-4641
Mayor Tim Fox, Vice-Mayor Momodou Ceesay, Councilors: Joyce Calvert, Brandon Kearns, and Jacqueline Lund
City Manager David Tillotson, Assistant City Manager Susan White, City Clerk Wendy Knight
www.glenpoolonline.com

City Of Glenpool
Creating Opportunity

GENERAL LOCATION MAP

0 25 50 100 150 200 Feet
1 inch = 20 feet

N W E S

Date: 3/19/2021

City Of Glenpool
Creating Opportunity

Glenn Ridge Addition

Proposed Public Street & Drainage Improvement Project

Estimated Improvement Costs: 145th Place South & South Nyssa Place

March 19, 2021

Site Related Demolition Items:

1.	Saw-Cut, Removal, and Disposal: 14 Ea. Existing Concrete Driveway Crossings:	$5,000
2.	Saw Cut, Removal, and Disposal: 2 Ea. Asphalt Surfaced Street Crossings:	$3,000
3.	Removal and Replacement of Existing Mailboxes: 14 Ea.	$1,500
4.	Removal and Off-Site Disposal of Excess Excavated Soil Material:	$2,500
	Total Demolition Cost:	**$12,000**

New Installation & Repair Items:

1.	Paving Subgrade French Drain Installation:	
	• 1250 LF 2'X 2' Trench Excavation:	$12,500
	• 1250 LF of 6" ID Perforated PVC Pipe:	$25,500
	• 200 CY Limestone Aggregate Backfill:	$15,000
	• 1250 LF 30" Fiberglass Filter Mesh:	$10,500
	• 14 Ea. Concrete Driveway Trench-Cut Replacement:	$12,500
	• 2 Ea. Asphaltic Street Crossing Repair:	$6,000
2.	Trench-Line Restoration/Disposal & Sod Replacement: 5,000 SF	$5,000
3.	Mill & Overlay Existing Asphalt Street Pavement Surfacing: 16,500 SF	$30,500
	Total New Installation Cost:	**$118,500**
	Total Project Cost:	**$129,500**

Estimate Prepared By:

LICENSED PROFESSIONAL ENGINEER
LYNDEN L. BURROW
16499
OKLAHOMA

Lynn Burrow, PE: Glenpool City Engineer

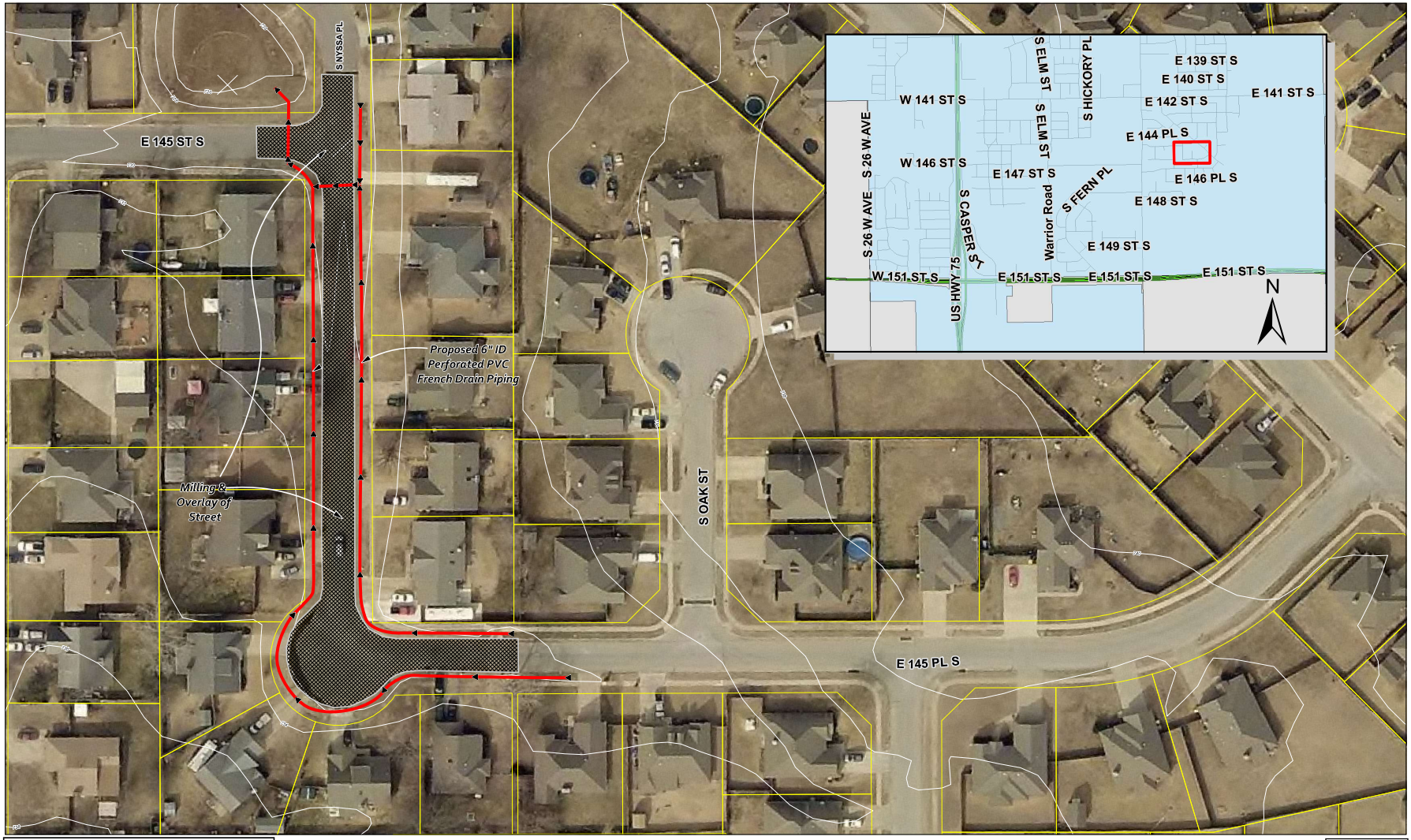

City Of Glenpool
Creating Opportunity

Date: 3/17/2021

GENERAL LOCATION MAP

0 40 80 160 240 320 Feet

1 inch = 30 feet

N W E S

ATTACHMENT E

CITY OF GLENPOOL
COMMUNITY DEVELOPMENT BLOCK GRANT (CDBG)
2021 TULSA COUNTY URBAN COUNTY

RESOLUTION #2021005

WHEREAS, the Housing and Community Development Act of 1974, as amended (24 U.S.C. 93-383 et seq.), (the "Act"), provides that Community Development Block Grant, ("CDBG"), funds may be used for the support of activities that provide decent housing and suitable living environments and expanded economic opportunities principally for persons of low- and moderate-income; and,

WHEREAS, CDBG Regulations 24 CFR 570.307(a) allow counties having a total combined population of 200,000 or more from the unincorporated areas and participating incorporated areas to qualify as an urban county; and,

WHEREAS, Title I of the Housing and Community Development Act of 1974, Public Law 93-383, as amended, authorized the Secretary of Housing and Urban Development, as a representative of the United States of America, to grant to Tulsa County funds and administrative responsibility for the Tulsa County CDBG Urban County program; and

WHEREAS, a Cooperation Agreement between Tulsa County and the City has been executed for the purpose of participation in the Tulsa County Urban County Community Development Block Grant Program for Federal Fiscal Years 2020-2022; and,

NOW THEREFORE, BE IT RESOLVED by the City Council of the City of Glenpool that the City desires to obtain assistance in addressing community development needs and hereby requests the Tulsa County CDBG Urban County program to provide assistance.

NOW THEREFORE, BE IT FURTHER RESOLVED by the Glenpool City Council that the City of Glenpool affirms its commitment to take all action within its power to facilitate the receipt of the assistance of community development funds, and upon receipt to administer said grant by the rules and regulations established by the United States of America, the State of Oklahoma, Tulsa County and all empowered agencies thereof.

ADOPTED this 5th day of April 2021, at a regularly scheduled meeting of the governing body, in compliance with the Open Meeting Act, 25 O.S. §§ 301-314 (2001).

CITY OF GLENPOOL

_____
Timothy Lee Fox, Mayor (S E A L)

Attest:

Subscribed and sworn to before me April 5, 2021.

_____
Clerk Signature

City Of Glenpool
Creating Opportunity

To: Mayor and Council

From: David Tillotson, City Manager

Date: March 30, 2021

Re: SGR Contract

Background:

Since our previous Finance Director left at the end of January to take a position with another City, we have been unable to hire a candidate that we believe is a good fit for the City. We have been through the application and interview process but were not successful in hiring a candidate from the pool of applicants that we gathered. Since that time, Susan and I have been speaking with other cities, CPA firms, and finance professionals that we know to solicit names of qualified individuals who we could approach directly about our open position. We have exhausted those contacts and again, have been unsuccessful in finding a qualified applicant.

As part of our discussions with other cities and CPA firms we received several recommendations for search firms to help us fill our position. We spoke with several of these firms, including local staffing organizations that also conduct employment searches and believe SGR is the best option. SGRs knowledge of the municipal employment market and large geographic draw was important to us. Additionally, while they offered the same full-service search process that the other local firms proposed, SGR also offered a lower priced option that included all the search process but passed the interview and hiring process details to the City. This proposal saved the City over 50% of the cost of the full-service searches proposed by both SGR and the other firms. Finally, we received good recommendations from cities we spoke with both in Texas and in Oklahoma. Two Tulsa metro cities have used SGR for executive level searches, including one City who used SGR successfully to find a Finance Director.

Staff Recommendation:

Staff recommends Council approve the contract with SGR to conduct our Finance Director search.

Attachments:

- SGR Contract

12205 S. Yukon, Glenpool, OK 74033 OFFICE: 918-322-5409 FAX: 918-209-4641
Mayor Tim Fox, Vice-Mayor Momodou Ceesay, Councilors: Brandon Kearns, Jacqueline Lund and Joyce Calvert
City Manager David Tillotson, City Clerk Wendy Knight
www.glenpoolonline.com

Date: March 29, 2021

Agreement for Component Executive Recruitment Services
for Finance Director
between

Strategic Government Resources, Inc. ("SGR")
and
City of Glenpool, Oklahoma ("Organization")

Scope of Services. SGR offers individually priced executive search components to deliver only the specific services you need. All services are rendered remotely. Onsite visits, if desired, are considered a separate component and subject to additional professional fees and travel expenses. Each of the individual components, and the pricing for each, is included below.

- **Marketing and Application Management / $9,950**
  - *Position Profile Brochure.* SGR utilizes a professional graphic designer and professional writer to produce a position profile brochure based on information and photos provided by the Organization. The brochure is reviewed and revised in partnership with the Organization until Organization agrees that it accurately reflects the community, organization, position, and desired attributes. ***Organization agrees to provide photos/graphics and other information (job description, budget documents, links to web pages, etc.) needed to develop position profile brochure. Organization agrees to respond to drafts of documents and reports in a timely manner; failure to do so may extend timelines and can negatively impact the outcome of the process.*** There may be additional charges for changes made to the Position Profile Brochure after the brochure has been approved by the Organization and the position has been posted online.
  - *Marketing.* The marketing spans over thirty (30) day to a maximum of forty-five (45) days, as specified by Organization. Within this specified time period, SGR agrees to:
    - custom-made graphic for email and social media marketing
    - announcement in SGR's 10 in 10 e-newsletter on Servant Leadership;
    - featured position on SGR website;
    - featured ad on SGR's Job Board;
    - email blast to SGR's category-specific, opt-in network of subscribers
    - promotion on SGR's social media pages (Facebook, Twitter, LinkedIn & Instagram)
    - evaluation and recommendation for ad placements based on type of position and location; and
    - placements of ads (pass-through cost of ad placements not included).
  - *Application Management.* SGR will receive resumes and cover letters on behalf of Organization through SGR's applicant tracking system, communicate with applicants

throughout the application submittal period, evaluate resumes after the position closes, conduct a virtual briefing with Organization after position closes, send emails to retain or release applicants after the briefing with the Organization, and provide application materials of retained applicants to the Organization.

- ***Organization agrees to refer all prospective applicants to SGR and not to accept applications independently during the recruitment process.***
- ***Organization shall specify how long SGR will accept applications for the position, up to a maximum of 45 days.***
- Within seven (7) business days of application close date, SGR will conduct a virtual briefing with Organization and present candidate evaluations.
- ***Organization agrees to provide SGR with a list of any candidates to be released within two (2) weeks following the briefing with SGR.*** At that time, SGR will release any candidates that will not continue in the process and email the remaining candidates that the Organization will be the primary contact from that point forward. If the Organization does not provide a list of candidates to be released, SGR will email all candidates and notify them that the Organization will be the primary contact from that point forward. SGR will then consider services fulfilled.
- If the Organization is not satisfied with the applicant pool, SGR must be notified within three (3) weeks of triage briefing date, and SGR will then coordinate with Organization to reopen position, for a maximum of 45 days, at no additional charge to Organization (with the exception of reimbursable expenses). After the second posting of position, each additional opening will be charged as a new position for the full amount of $9,950.

- **Stakeholder Survey / $1,000**
  - SGR will provide recommended survey questions within three (3) business days of project initiation. SGR will set up an online survey within one (1) day after Organization has reviewed and approved the survey questions. Stakeholders can be directed to a web page or invited to take the survey by email. SGR and Organization will agree to the open survey time period, typically ten (10) to thirty (30) days.
  - ***Organization shall be responsible for marketing and promoting the survey to stakeholders.***
  - A written summary of results is provided to Organization within three (3) business days of survey close date. *Survey is not validated statistically.*
- **Questionnaire / $225 per candidate**
  - SGR develops a written exercise customized to the position. SGR distributes questionnaire to candidates, evaluates questionnaires, and holds a virtual briefing with Organization after questionnaires are received.
  - SGR will provide a draft questionnaire to Organization within three (3) business days of request. SGR will send questionnaires to candidates within two (2) business days of Organization's approval of questionnaire. Candidates are typically given one (1) week to complete the questionnaire. SGR will be prepared to hold briefing with Organization within three (3) business days after receiving completed questionnaires from candidates.

- **Online Interviews / $225 per candidate**
  - SGR provides recommended position-specific questions for Organization approval, prompts candidates to complete online interviews, and emails a link to Organization to view the recorded interviews.
  - Candidates are typically given five (5) to seven (7) days to complete the interviews. SGR will provide a link with the candidate interviews within two (2) business days after candidates complete the recorded interviews.
- **Comprehensive Media Reports / $500 per candidate**
  - SGR uses a proprietary media search process to go far beyond automated Google/LexisNexis searches. SGR's process is customized to provide a comprehensive media search on each candidate.
  - SGR will provide media report via email within two (2) weeks of receiving completed release form from candidate.
- **Management Style Analysis / $175 per candidate**
  - SGR uses the DiSC Management psychometric assessment to provide detailed insights regarding how a candidate would lead and manage an organization. SGR will also provide a DiSC Management Comparison Report, which presents a side-by-side view of each candidate's preferred management style.
  - Candidates are typically given two (2) to three (3) business days to complete the assessments. The assessment reports will be provided to Organization within two (2) business days of assessment completion by candidates.
- **Background Checks / $400 per candidate**
  - Through SGR's partnership with a licensed private investigations firm, we are able to provide detailed comprehensive background reports.
  - Background check reports include: SSN trace and address verification; credit and financial summaries and credit bureau report (if desired); personal information, address, and employment comparisons; county criminal and civil records search (for last three counties of residence); state criminal records search (for last three states of residence); county wants and warrants; Federal criminal records search; InstaCriminal national search; Global homeland security search; sex offender records search; driving/motor vehicle records; education verification for highest degree obtained; employment verification (if desired); and military verification (if desired).
- **Reference Checks / $225 per candidate**
  - SGR provides the organization a specific list of contacts to request from the candidate, based on the type of position. SGR provides a written (anonymous) summary of reference checks.
- **Supplemental Services / $250 per hour**
  - If the Organization desires any supplemental services not mentioned in this section, an estimate of the cost and hours to be committed will be provided at that time, and no work shall be done without approval. Supplemental services will be billed out at $250 per hour.

Reimbursable Expenses.

- **Ad Placement and Social Media Marketing Fees.** Ad placements and social media marketing are billed at actual cost. No ad placement or marketing costs will be incurred without prior approval of Organization.
- **Reproduction Costs.** Reproduction costs are not anticipated or taken into consideration in component search pricing.
- **Shipping.** Shipping charges are billed at actual cost.
- **Travel.** Travel is not anticipated or taken into consideration in component search pricing. If the Recruiter and Organization agree that Recruiter travel is beneficial for the component search, travel time for the recruiter will be paid at a rate of $250 per hour, plus $1,000 per day for each day the recruiter is working onsite, regardless of number of hours worked. Travel expenses will be reimbursed in accordance with SGR's travel policy rates. **Travel will be dependent on COVID restrictions in place at the time and take into consideration and health and safety of team members of both Parties.**

Terms and Conditions.

- **Obligation. This contract provides enabling authority only, and no work will be initiated without the advance authorization of Organization. There is no obligation under this agreement for the Organization to utilize any of these services or any minimum volume of these services.**
- **Termination.** The Organization reserves the right to terminate this agreement at any time upon giving SGR seven days advanced written notice to SGR, Attn: Melissa Valentine, PO Box 1642, Keller, TX 76244 or by email to MelissaValentine@GovernmentResource.com. In such event, SGR will be compensated for all work satisfactorily completed up to and through the date of termination. From and after the effective date of termination, neither party shall have any obligation to the other.
- **Equal Opportunity Commitment.** SGR abides by equal employment opportunity. SGR does not discriminate and will not enter into an engagement with an entity or organization that directs, or expects, that bias should or will be demonstrated on any basis other than those factors that have a bearing on the ability of the candidate to do the job. The Organization agrees that Organization is ultimately responsible for candidate selections and that Organization will not discriminate against any candidate on the basis of age, race, creed, color, religion, sex, sexual orientation, national origin, disability, marital status, or any other basis that is prohibited by federal, state, or local law.
- **Fair Credit Reporting Act.** The Organization agrees that if Organization decides not to hire a candidate as a result of their credit history report, Organization agrees to comply with the FCRA with regard to any pre- or post-adverse action notices and requirements.
- **Confidentiality.** The Organization acknowledges that the nature of executive recruitment is such that SGR engages in discussions with prospects who may or may not ultimately become a candidate, and that SGR may utilize its proprietary network of relationships to identify and engage prospective candidates, and that premature release of such proprietary information, including names of applicants and prospective applicants, may be damaging to the prospects and to SGR. Accordingly, the Organization acknowledges and, to the extent provided by law, agrees that all information related to this search is proprietary and remains the property of and under the exclusive control of SGR, regardless of whether such information has been shared with the Organization, including all decisions regarding release of information.

- **Public Information Requests.** The Organization agrees to provide legal opinions to SGR regarding when and if information must be released in accordance with Public Information requests.
- **Payment.** SGR will invoice for each component option immediately upon completion. This may result in multiple invoices for this contract, depending on how many service options are selected by the Organization. Payment terms are thirty (30) days from date of invoice.

Summary of Pricing. Please initial below to confirm anticipated services.

Service	**Pricing** ***(excludes reimbursable expenses or add-ons)***	**Initial for Service**
Marketing and Application Management	$9,950	DT
Stakeholder Survey	$1,000	
Questionnaire	$225 per candidate	
Online Interviews	$225 per candidate	
Comprehensive Media Reports	$500 per candidate	
Management Style Analysis	$175 per candidate	
Background Checks	$400 per candidate	
Reference Checks	$225 per candidate	

Organization Contact for Invoicing:

Name: DAVID TILLOTSON

Position: CITY MANAGER

Email: dtillotson@cityofglenpool.com

Phone: 918-322-5409

Approved and Agreed to, this the _____ day of _____, 2021 by and between

_____
Melissa Valentine, Managing Director of
Recruitment and Human Resources
Strategic Government Resources

_____
City of Glenpool, Oklahoma

Name: _____

Title: _____

City Of Glenpool
Creating Opportunity

MEMORAMDUM

TO: **HONORABLE MAYOR AND CITY COUNCIL**

FROM: **LYNN BURROW, PE**
COMMUNITY DEVELOPMENT DIRECTOR

RE: **CONTRACT BID TABULATION AND RECOMMENDATION FOR CONTRACTOR SELECTION COVERING PHASE 111 OF THE WARRIOR ROAD REHABILITATION PROJECT**

DATE: **APRIL 5, 2021**

BACKGROUND

This item is for Council consideration and action regarding the review of the contract bids received April 1st, 2021 covering Phase III of the proposed rehabilitation of Warrior Road between 151st Street and 146th Street. The attached Bid Tabulation illustrates the breakdown of the four (4) individual bids received from the listed Contractors. As noted, pricing ranges from a low of $314,202.25 to a high of $429,260.25. The attached Bid Tabulation sheet received from Crafton/Tull Consulting Engineers, identifies the low Bidder on the project as JE Dirt Wurx, LLC located in Wagoner, Oklahoma with a total price of $314,202.25. This bid total price is $95,725.95 less than the pre-bid Engineers Estimate ($409,928.20) for the project. The attached Letter of Recommendation from Crafton/Tull recommends this construction company be selected as the General Contractor for the project. In anticipation of Council approval to move ahead with this recommendation, Staff has prepared a formal Notice of Award addressed to this company that will initiate their effort to procure the required bonding and insurance coverages specified in the actual Construction Contract.

Generally, the scope of work covered under Phase III of this overall rehabilitation project deals with the demolition and replacement of all existing asphalt paving surfacing, concrete curbing, and certain existing driveway approaches along the length of the southern portion of Warrior Road as illustrated on the attached aerial photo map. The Phase III work is scheduled to commence May 20th which is the anticipated final day of the 2020/2021 school year. Contractually the Phase III project is required to be fully complete within 75 calendar days of the Notice to Proceed or by approximately August 2nd – baring weather-related delays. Such completion date is in advance of the start of the 2021/2022 school year - tentatively scheduled for August 10th.

12205 S. Yukon, Glenpool, OK 74033 OFFICE: 918-322-5409 FAX: 918-209-4641
Mayor Tim Fox, Vice-Mayor Momodou Ceesay, Councilors: Joyce Calvert, Brandon Kearns, and Jacqueline Lund
City Manager David Tillotson, Assistant City Manager Susan White, City Clerk Wendy Knight
www.glenpoolonline.com

Staff Recommendation:

Based on a careful evaluation of the bids received covering the proposed Phase III portion of the overall rehabilitation project (Bid Tabulation), Staff is recommending Council approval of the Contract Bid received from JE Dirt Wurx, LLC in the total amount of $314,202.25 and to authorize the City Manager to execute a Contract Agreement with this firm for the specified Scope of Work – not to exceed the listed Bid total. Said scope of work listed in the Contract Agreement is to be funded from the current account balance remaining in the FY 2020/2021 Budget under Item No.50-6-14-6360: Street Improvements.

Attachments:

A. Bid Tabulation
B. Engineering Consultant Recommendation
C. Notice of Award
D. Construction Contract Agreement
E. Submitted Bid & Bid Bond

SIGN IN SHEET
Warrior Road Phase III - Bid Opening
4/1/2021

COMPANY NAME	REPRESENTATIVE NAME	PHONE NUMBER	EMAIL ADDRESS
CRAFTON TULL	JERRY KELSO	479-903-0187	jerry.kelso@craftontull.com
tit Asphalt Inc.	Jacob Childers	918-949-0889	Estimating@ttasphaltok.com
Dirt Worx	Josh Erickson	918-770-6914	DirtWorx08@gmail.com
Tim Quattrochi	Durhams	918-231-8000	Tim@DurhamAsphalt.com
DAVID TILLOTSON - CITY OF GLENPOOL			
Rob Werley	City of Glenpool	918-784-3538	rwerley@cityofglenpool.com
Tristar	Rodeena Hancock	918-439-9155	Bids@TriStarLLC.net

City Of Glenpool

Creating Opportunity

City of Glenpool

Warrior Road Paving Rehabilitation Project: Phase III

Public Bid Acceptance and Reading: **Date: April 1, 2021**

Bidder:	Total Bid Amount:
TRI STAR CONSTRUCT	$429,260.25
DUNHAM'S	$319,220.00
JE DIRT WURX, LLC	$314,202.25
A&A Asphalt, Inc	$360,084.40

12205 S. Yukon, Glenpool, OK 74033 OFFICE: 918-322-5409 FAX: 918-209-4641
Mayor Tim Fox, Vice-Mayor Momodou Ceesay, Councilors: Joyce Calvert, Brandon Kearns, and Jacqueline Lund
City Manager David Tillotson, Assistant City Manager Susan White, City Clerk Wendy Knight
www.glenpoolonline.com

WARRIOR ROAD PHASE III
BID TABULATION

					Engineers estimate		JE Dirt Wurx, LLC		A&A Asphalt		Dunham's		Tri-Star Construction, LLC	
ITEM NO.	ODOT SPEC NO.	DESCRIPTION	UNIT	TOTAL	PRICE PER UNIT	TOTAL PRICE	PRICE PER UNIT	TOTAL PRICE	PRICE PER UNIT	TOTAL PRICE	PRICE PER UNIT	TOTAL PRICE	PRICE PER UNIT	TOTAL PRICE
1	201 (A)	CLEARING AND GRUBBING	LSUM	1	$ 11,000.00	$ 11,000.00	5000	$ 5,000.00	$ 2,000.00	$ 2,000.00	$3,500.00	$3,500.00	$19,126.00	$19,126.00
2	202 (H)	EARTHWORK LUMP SUM	LSUM	1	$ 27,000.00	$ 27,000.00	14000	$ 14,000.00	$ 30,500.00	$ 30,500.00	$25,000.00	$25,000.00	$12,818.00	$12,818.00
3	221 (C)	TEMPORARY SILT FENCE	LF	860	$ 4.00	$ 3,440.00	1	$ 860.00	$ 3.00	$ 2,580.00	$5.00	$4,300.00	$2.75	$2,365.00
4	221 (H)	(PL) TEMPORARY INLET SEDIMENT FILTER	EA	9	$ 600.00	$ 5,400.00	100	$ 900.00	$ 300.00	$ 2,700.00	$200.00	$1,800.00	$123.50	$1,111.50
5	230 (A)	SOLID SLAB SODDING	SY	1400	$ 3.00	$ 4,200.00	4	$ 5,600.00	$ 3.00	$ 4,200.00	$3.50	$4,900.00	$8.00	$11,200.00
6	232 (A)	SEEDING METHOD A	AC	1	$ 1,000.00	$ 1,000.00	1500	$ 1,500.00	$ 500.00	$ 500.00	$1,000.00	$1,000.00	$3,490.00	$3,490.00
7	303 (A)	AGGREGATE BASE TYPE A	CY	502	$ 47.00	$ 23,594.00	40	$ 20,080.00	$ 56.00	$ 28,112.00	$48.00	$24,096.00	$54.00	$27,108.00
8	310 (B)	SUBGRADE, METHOD B	SY	3010	$ 3.00	$ 9,030.00	2	$ 6,020.00	$ 2.00	$ 6,020.00	$2.50	$7,525.00	$1.75	$5,267.50
9	325 5271	SEPARATOR FABRIC	SY	3010	$ 2.00	$ 6,020.00	2.75	$ 8,277.50	$ 2.50	$ 7,525.00	$2.50	$7,525.00	$2.00	$6,020.00
10	407 (B)	TACK COAT	GAL	1806	$ 3.00	$ 5,418.00	4.25	$ 7,675.50	$ 1.00	$ 1,806.00	$3.00	$5,418.00	$5.00	$9,030.00
11	411 (B)	SUPERPAVE, TYPE S3 (PG 64-22 OK)	TON	1029	$ 65.00	$ 66,885.00	65	$ 66,885.00	$ 68.00	$ 69,972.00	$60.00	$61,740.00	$78.75	$81,033.75
12	411 (C)	SUPERPAVE, TYPE S4 (PG 70-28 OK)	TON	343	$ 96.00	$ 32,928.00	95	$ 32,585.00	$ 99.00	$ 33,957.00	$100.00	$34,300.00	$113.00	$38,759.00
13	609 (B)	2'-2" COMB. CURB & GUTTER (6" BARRIER)	LF	1495	$ 17.00	$ 25,415.00	$ 21.00	$ 31,395.00	$ 24.00	$ 35,880.00	$20.00	$29,900.00	$36.00	$53,820.00
14	610 (A)	4" CONCRETE SIDEWALK	SY	63	$ 44.00	$ 2,772.00	55	$ 3,465.00	$ 110.00	$ 6,930.00	$60.00	$3,780.00	$119.00	$7,497.00
15	610 (B)	6" CONCRETE DRIVEWAY	SY	237	$ 55.00	$ 13,035.00	55	$ 13,035.00	$ 66.00	$ 15,642.00	$56.00	$13,272.00	$60.50	$14,338.50
16	610 (B)	CONCRETE WIDENING ON HWY 67	SY	45	$ 100.00	$ 4,500.00	60	$ 2,700.00	$ 90.00	$ 4,050.00	$70.00	$3,150.00	$139.50	$6,277.50
17	610 (I)	TACTILE WARNING DEVICE-NEW	SF	20	$ 20.00	$ 400.00	30	$ 600.00	$ 22.00	$ 440.00	$22.00	$440.00	$21.00	$420.00
18	611 (A)	STORMSEWER MANHOLE	EA	1	$ 5,000.00	$ 5,000.00	4500	$ 4,500.00	$ 3,100.00	$ 3,100.00	$3,000.00	$3,000.00	$4,776.00	$4,776.00
19	611 (G)	INLET CI DES. 2-STD	EA	2	$ 5,000.00	$ 10,000.00	3500	$ 7,000.00	$ 3,500.00	$ 7,000.00	$4,000.00	$8,000.00	$4,118.90	$8,237.80
20	611 (G)	INLET CI DES. 2-B	EA	1	$ 6,000.00	$ 6,000.00	4000	$ 4,000.00	$ 4,000.00	$ 4,000.00	$4,000.00	$4,000.00	$4,942.00	$4,942.00
21	611 (G)	INLET CI DES. 2-MODIFIED	EA	1	$ 7,000.00	$ 7,000.00	4000	$ 4,000.00	$ 5,000.00	$ 5,000.00	$3,300.00	$3,300.00	$4,119.00	$4,119.00
22	611 (G)	ADJUST TOP OF STORMSEWER MANHOLE	LS	1	$ 3,000.00	$ 3,000.00	1000	$ 1,000.00	$ 500.00	$ 500.00	$800.00	$800.00	$727.50	$727.50
23	611 (G)	30" PIPE CONNECTION TO EXISTING STORMSEWER	LS	1	$ 3,000.00	$ 3,000.00	1500	$ 1,500.00	$ 1,000.00	$ 1,000.00	$1,500.00	$1,500.00	$2,713.00	$2,713.00
24	611 (G)	PLUG AND GROUT EXISTING STORM MH	LS	1	$ 3,000.00	$ 3,000.00	1000	$ 1,000.00	$ 750.00	$ 750.00	$1,500.00	$1,500.00	$378.50	$378.50
25	613 (A)	18" R.C. PIPE CLASS III	LF	35	$ 70.00	$ 2,450.00	60	$ 2,100.00	$ 75.00	$ 2,625.00	$60.00	$2,100.00	$83.00	$2,905.00
26	613 (A)	30" R.C. PIPE CLASS III	LF	90	$ 100.00	$ 9,000.00	110	$ 9,900.00	$ 95.00	$ 8,550.00	$95.00	$8,550.00	$152.50	$13,725.00
27	613 (U)	PIPE GRANULAR BACKFILL COVER MAT'L	CY	25	$ 40.00	$ 1,000.00	35	$ 875.00	$ 275.00	$ 6,875.00	$100.00	$2,500.00	$61.00	$1,525.00
28	619 (A)	REMOVAL OF STRUCTURES AND OBSTRUCTIONS	LSUM	1	$ 6,000.00	$ 6,000.00	3000	$ 3,000.00	$ 3,000.00	$ 3,000.00	$3,500.00	$3,500.00	$5,660.00	$5,660.00
29	619 (B)	REMOVAL OF ASPHALT PAVEMENT	SY	2005	$ 8.00	$ 16,040.00	6.75	$ 13,533.75	$ 9.00	$ 18,045.00	$4.00	$8,020.00	$7.00	$14,035.00
30	619 (B)	REMOVAL OF CURB AND GUTTER	LF	1422	$ 4.00	$ 5,688.00	2.25	$ 3,199.50	$ 5.00	$ 7,110.00	$2.00	$2,844.00	$3.00	$4,266.00
31	619 (B)	REMOVAL OF SIDEWALK	SY	42	$ 6.00	$ 252.00	9	$ 378.00	$ 10.00	$ 420.00	$4.00	$168.00	$2.00	$84.00
32	619 (C)	SAWING PAVEMENT	LF	339	$ 4.00	$ 1,356.00	5	$ 1,695.00	$ 4.00	$ 1,356.00	$5.00	$1,695.00	$4.00	$1,356.00
33	850 (A)	SHEET ALUMINIUM SIGNS	SF	27	$ 20.00	$ 540.00	30	$ 810.00	$ 17.00	$ 459.00	$20.00	$540.00	$20.00	$540.00
34	855 (A)	TRAFFIC STRIPE (PLASTIC) (4" WIDE)	LF	2808	$ 2.00	$ 5,616.00	2.25	$ 6,318.00	$ 2.20	$ 6,177.60	$2.50	$7,020.00	$2.70	$7,581.60
35	855 (A)	TRAFFIC STRIPE (PLASTIC) (8" WIDE)	LF	57	$ 5.00	$ 285.00	5	$ 285.00	$ 4.40	$ 250.80	$5.00	$285.00	$5.30	$302.10
36	855 (A)	TRAFFIC STRIPE (PLASTIC) (24" WIDE)	LF	22	$ 13.00	$ 286.00	15	$ 330.00	$ 14.00	$ 308.00	$20.00	$440.00	$16.00	$352.00
37	855 (A)	TRAFFIC STRIPE (PLASTIC) (ARROW)	EA	12	$ 150.00	$ 1,800.00	175	$ 2,100.00	$ 165.00	$ 1,980.00	$175.00	$2,100.00	$200.00	$2,400.00
38		1 3/4" SQUARE TUBE POST	LF	24	$ 13.00	$ 312.00	25	$ 600.00	$ 11.00	$ 264.00	$13.00	$312.00	$13.50	$324.00
39		TRAFFIC CONTROL	LS	1	$ 13,000.00	$ 13,000.00	2000	$ 2,000.00	$ 4,000.00	$ 4,000.00	$5,900.00	$5,900.00	$1,669.00	$1,669.00
40	641 1552	MOBILIZATION	LSUM	1	$ 15,000.00	$ 15,000.00	11000	$ 11,000.00	$ 16,000.00	$ 16,000.00	$9,000.00	$9,000.00	$32,773.00	$32,773.00
41	642 (B)	CONSTRUCTION STAKING LEVEL 2	LSUM	1	$ 7,000.00	$ 7,000.00	2500	$ 2,500.00	$ 4,500.00	$ 4,500.00	$5,000.00	$5,000.00	$2,835.00	$2,835.00
42		TESTING	LSUM	1	$ 8,000.00	$ 8,000.00	10000	$ 10,000.00	$ 4,000.00	$ 4,000.00	$5,500.00	$5,500.00	$11,352.00	$11,352.00
						$ 372,662.00		**$ 314,202.25**		**$ 360,084.40**		**$319,220.00**		**$429,260.25**
				CONTENGENCY @ 10%		**$ 37,266.20**								
						$ 409,928.20								

CITY OF GLENPOOL
WARRIOR ROAD PAVING EXPANSION PHASE III
ESTIMATE OF PROBABLE CONSTRUTION COSTS

PREPARED BY:	CRAFTON TULL	DATE:	1-Mar-21
ENGINEER:	Jerry Kelso, P.E.	CTA PROJECT NUMBER:	18400302

Engineers estimate

ITEM NO.	ODOT SPEC NO.	DESCRIPTION	UNIT	TOTAL	PRICE PER UNIT	TOTAL PRICE
1	201 (A)	CLEARING AND GRUBBING	LSUM	1	$ 11,000.00	$ 11,000.00
2	202 (H)	EARTHWORK LUMP SUM	LSUM	1	$ 27,000.00	$ 27,000.00
3	221 (C)	TEMPORARY SILT FENCE	LF	860	$ 4.00	$ 3,440.00
4	221 (H)	(PL) TEMPORARY INLET SEDIMENT FILTER	EA	9	$ 600.00	$ 5,400.00
5	230 (A)	SOLID SLAB SODDING	SY	1400	$ 3.00	$ 4,200.00
6	232 (A)	SEEDING METHOD A	AC	1	$ 1,000.00	$ 1,000.00
7	303 (A)	AGGREGATE BASE TYPE A	CY	502	$ 47.00	$ 23,594.00
8	310 (B)	SUBGRADE, METHOD B	SY	3010	$ 3.00	$ 9,030.00
9	325 5271	SEPARATOR FABRIC	SY	3010	$ 2.00	$ 6,020.00
10	407 (B)	TACK COAT	GAL	1806	$ 3.00	$ 5,418.00
11	411 (B)	SUPERPAVE, TYPE S3 (PG 64-22 OK)	TON	1029	$ 65.00	$ 66,885.00
12	411 (C)	SUPERPAVE, TYPE S4 (PG 70-28 OK)	TON	343	$ 96.00	$ 32,928.00
13	609 (B)	2'-8" COMB. CURB & GUTTER (6" BARRIER)	LF	1495	$ 17.00	$ 25,415.00
14	610 (A)	4" CONCRETE SIDEWALK	SY	63	$ 44.00	$ 2,772.00
15	610 (B)	6" CONCRETE DRIVEWAY	SY	237	$ 55.00	$ 13,035.00
16	610 (B)	CONCRETE WIDENING ON HWY 67	SY	45	$ 100.00	$ 4,500.00
17	610 (I)	TACTILE WARNING DEVICE-NEW	SF	20	$ 20.00	$ 400.00
18	611 (A)	STORMSEWER MANHOLE	EA	1	$ 5,000.00	$ 5,000.00
19	611 (G)	INLET CI DES. 2-STD	EA	2	$ 5,000.00	$ 10,000.00
20	611 (G)	INLET CI DES. 2-B	EA	1	$ 6,000.00	$ 6,000.00
21	611 (G)	INLET CI DES. 2-MODIFIED	EA	1	$ 7,000.00	$ 7,000.00
22	611 (G)	ADJUST TOP OF STORMSEWER MANHOLE	LS	1	$ 3,000.00	$ 3,000.00
23	611 (G)	30" PIPE CONNECTION TO EXISTING STORMSEWER	LS	1	$ 3,000.00	$ 3,000.00
23	611 (G)	PLUG AND GROUT EXISTING STORM MH	LS	1	$ 3,000.00	$ 3,000.00
24	613 (A)	18" R.C. PIPE CLASS III	LF	35	$ 70.00	$ 2,450.00
25	613 (A)	30" R.C. PIPE CLASS III	LF	90	$ 100.00	$ 9,000.00
26	613 (U)	PIPE GRANULAR BACKFILL COVER MAT'L	CY	25	$ 40.00	$ 1,000.00
27	619 (A)	REMOVAL OF STRUCTURES AND OBSTRUCTIONS	LSUM	1	$ 6,000.00	$ 6,000.00
28	619 (B)	REMOVAL OF ASPHALT PAVEMENT	SY	2005	$ 8.00	$ 16,040.00
29	619 (B)	REMOVAL OF CURB AND GUTTER	LF	1422	$ 4.00	$ 5,688.00
30	619 (B)	REMOVAL OF SIDEWALK	SY	42	$ 6.00	$ 252.00
31	619 (C)	SAWING PAVEMENT	LF	339	$ 4.00	$ 1,356.00
32	850 (A)	SHEET ALUMINIUM SIGNS	SF	27	$ 20.00	$ 540.00
33	855 (A)	TRAFFIC STRIPE (PLASTIC) (4" WIDE)	LF	2808	$ 2.00	$ 5,616.00
34	855 (A)	TRAFFIC STRIPE (PLASTIC) (8" WIDE)	LF	57	$ 5.00	$ 285.00
35	855 (A)	TRAFFIC STRIPE (PLASTIC) (24" WIDE)	LF	22	$ 13.00	$ 286.00
36	855 (A)	TRAFFIC STRIPE (PLASTIC) (ARROW)	EA	12	$ 150.00	$ 1,800.00
37		1 3/4" SQUARE TUBE POST	LF	24	$ 13.00	$ 312.00
38		TRAFFIC CONTROL	LS	1	$ 13,000.00	$ 13,000.00
39	641 1552	MOBILIZATION	LSUM	1	$ 15,000.00	$ 15,000.00
40	642 (B)	CONSTRUCTION STAKING LEVEL 2	LSUM	1	$ 7,000.00	$ 7,000.00
41		TESTING	LSUM	1	$ 8,000.00	$ 8,000.00
						$ 372,662.00
				CONTENGENCY @ 10%		**$ 37,266.20**
						$ 409,928.20

Crafton Tull
architecture | engineering | surveying

201 W. 5th Street
Tulsa, OK 74103
918.584.0347 / 918.584.3783
www.craftontull.com

4/1/2021

Lynn Burrow, P.E., CFM, City Engineer
Glenpool City Hall
12205 S. Yukon Ave
Glenpool, OK

RE: Warrior Road Paving Expansion – Phase III
Contractor Recommendation

Dear Mr. Burrow,

Bids were received for Warrior Road Paving Expansion Phase II and were opened at the public meeting in Glenpool City Hall, 12205 S. Yukon Ave., on Friday, April 1st, 2021 at 10 am.

Bids were received from the following contractors:

Tri-Star Construction , LLC	$429,260.25
Dunham's	$319,220.00
JE Dirt Wurx, LLC	$314,202.25
A&A Asphalt Inc	$360,084.40

The unit prices were tabulated for each bid to verify the actual bid received. JE Dirt Wurx, LLC was the low bid. After reviewing the required paperwork, we recommend The City of Glenpool accept the bid from JE Dirt Wurx, LLC and enter into contract for the work.

Best Regards,

Jerry Kelso, P.E.

Attachment: Bid Tabulation

NOTICE OF AWARD

TO: CONTRACTOR:

JE Dirt Wurx, LLC.

1206 Southeast 15th Street

Wagoner, Oklahoma 74467

PROJECT Description (WORK):

City of Glenpool (OWNER) Paving Project:

A.K.A. Warrior Road Rehabilitation Project: Phase III

The OWNER has considered the BID submitted by you as the CONTRACTOR dated April 1st, 2021 for the above described WORK in response to its Advertisement for Bids and Information for Bidders.

You are hereby notified that your BASE BID has been tentatively accepted for the listed work items in the total amount of: Three Hundred Fourteen Thousand Two Hundred Two Dollars and 25/100 and that the official acceptance of this award is to be presented to, and tentatively approved by, the Glenpool City Council on April 5th, 2021. Such approval and acceptance of your Bid shall authorize the creation and execution of a Contract Agreement covering the listed scope of work in your Bid.

If you fail to execute said Contract Agreement and to furnish the required Bonds and Certificates of Insurance coverage within the (10) days from the date of this notice, said OWNER will be entitled to consider all your rights arising out of the OWNER'S acceptance of your BID as abandoned and as a result, the forfeiture of your Bid Bond. In that event, the OWNER shall be entitled to such other rights as may be granted by law.

You are required to return an acknowledged copy of this NOTICE OF AWARD to the OWNER.

Dated this _____day of April, 2021.

The City of Glenpool
OWNER

By: _____
Signature

Name: David Tillotson
(Print or Type)

Title: City Manager

CONTRACTOR ACCEPTANCE OF NOTICE

Receipt of the above **NOTICE OF AWARD** is hereby acknowledged by: JE Dirt Wurx, LLC (Contractor) this_____ day of April, 2021, and hereby certifies that this firm does not appear on the List of Parties Excluded from Federal Procurement and Non-Procurement Programs i.e., the list of Debarred Contractors.

CONTRACTOR: JE Dirt Wurx, LLC

By _____.

Title_____.
Signature: (Print or Type)

Date:_____

BID

(A) PROJECT IDENTIFICATION: Warrior Road Paving Expansion – Phase III

(B) CTA JOB # 18400302

(C) THIS BID IS SUBMITTED TO: (Name and address of Owner)
The City of Glenpool, 12205 S. Yukon Ave, Glenpool, OK 74003

1. The undersigned **BIDDER** proposes and agrees, if this Bid is accepted, to enter into an Agreement with Owner in the form included in the Contract Documents to perform and furnish all Work as specified or indicated in the Contract Documents for the Contract Price and within the Contract Time indicated in this Bid and in accordance with the Contract Documents.

2. **BIDDER** accepts all of the terms and conditions of the instructions to Bidders, including without limitation those dealing with the disposition of Bid Security. This Bid will remain subject to acceptance for forty-five (45) days after the days of the Bid opening. **BIDDER** will sign the Agreement with the Bonds and other documents required by the Contract Documents within fifteen (15) days after the date of Owner's Notice of Award.

3. In submitting this Bid, **BIDDER** represents, as more fully set forth in the Agreement, that:

   (a) **BIDDER** has examined copies of all the Contract Documents and of the following Addenda (receipt of all which is hereby acknowledged):

DATE	NUMBER
3-30-21	#1

Copyright © 2007
Crafton Tull & Associates, Inc.

(b) **BIDDER** has familiarized himself with the nature and extent of the Contract Documents, Work, site locality, and all local conditions and Laws and Regulations that in any manner may affect cost, progress, performance or furnishing of the Work.

(c) **BIDDER** has studied carefully all reports and drawings of subsurface conditions and drawings of physical conditions which are identified in the Supplementary Conditions as provided in Paragraph 4.02 of the General Conditions, and accepts any determination set forth in the Supplementary Conditions of the extent of the technical data contained in such reports and drawings upon which **BIDDER** is entitled to rely.

(d) **BIDDER** has obtained and carefully studied (or assumes responsibility for obtaining and carefully studying) all such examinations, investigations, explorations, tests and studies (in addition to or to supplement those referred to in (e) above which pertain to the subsurface or physical conditions at the site or otherwise may affect the cost, progress, performance or furnishing of the Work as **BIDDER** considers necessary for the performance or furnishing of the Work at the Contract Price, within the Contract Time, and in accordance with the other terms and conditions of the Contract Documents, including specifically the provisions of Paragraph 4.02 of the General Conditions; and no additional examinations, investigations, explorations, tests, reports or similar information or data are or will be required by **BIDDER** for such purposes.

(e) **BIDDER** has reviewed and checked all information and data shown or indicated on the Contract Documents with respect to existing Underground Facilities at or contiguous to the site and assumes responsibility for the accurate location of said Underground Facilities and/or will be required by **BIDDER** in order to perform and furnish the Work at the Contract Price, within the Contract Time and in accordance with the other terms and conditions of the Contract Documents, including specifically the provisions of Paragraph 4.03 of the General Conditions.

Copyright © 2007
Crafton Tull & Associates, Inc.

(f) **BIDDER** has correlated the results of all such observations, examinations, investigations, explorations, tests, reports and studies with the terms and conditions of the Contract Documents.

(g) **BIDDER** has given **ENGINEER** written notice of all conflicts, errors or discrepancies that he has discovered in the Contract Documents and the Written resolution thereof by **ENGINEER** is acceptable to **BIDDER**.

(h) This bid is genuine and not made in the interest of or on behalf of any undisclosed person, firm or corporation and is not submitted in conformity with any agreement or rules of any group, association, organization, or corporation; **BIDDER** has not directly or indirectly induced or solicited any other **BIDDER** to submit a false or sham Bid; **BIDDER** has not solicited or induced any person, firm, or corporation to refrain from bidding; and **BIDDER** has not sought by collusion to obtain for itself any advantage over any other **BIDDER** or the **OWNER**.

(I) The Base Bid shall include all the work called for on the Plans and in the Specifications.

4. Bidder will complete the work for the following prices:

BID SCHEDULE

Item No.	Item Description	Estimated Quantity	Unit	Unit Bid Price	Total Bid Amount
1.0	CLEARING AND GRUBBING	1	LSUM		5000

Five thousand

UNIT BID PRICE WRITTEN IN WORDS

Five thousand

TOTAL BID PRICE WRITTEN IN WORDS

Copyright © 2007
Crafton Tull & Associates, Inc.

2.0	EARTHWORK LUMP SUM	1	LSUM	14,000

Fourteen thousand
UNIT BID PRICE WRITTEN IN WORDS
fourteen thousand
TOTAL BID PRICE WRITTEN IN WORDS

3.0	TEMPORARY SILT FENCE	860	LF	860

~~Eight hund~~ One
UNIT BID PRICE WRITTEN IN WORDS
Eight hundred, sixty
TOTAL BID PRICE WRITTEN IN WORDS

4.0	TEMPORARY INLET SEDIMENT FILTER	9	EA	900

one hundred
UNIT BID PRICE WRITTEN IN WORDS
nine hundred
TOTAL BID PRICE WRITTEN IN WORDS

5.0	SOLID SLAB SODDING	1,400	SY	5,600

Four
UNIT BID PRICE WRITTEN IN WORDS
Five thousand six hundred
TOTAL BID PRICE WRITTEN IN WORDS

6.0	SEEDING METHOD A	1	AC	1,500

one thousand five hundred
UNIT BID PRICE WRITTEN IN WORDS
one thousand five hundred
TOTAL BID PRICE WRITTEN IN WORDS

7.0	AGGREGATE BASE TYPE A	502	CY	20,080

Forty
UNIT BID PRICE WRITTEN IN WORDS
twenty thousand eighty
TOTAL BID PRICE WRITTEN IN WORDS

Copyright © 2007
Crafton Tull & Associates, Inc.

8.0 SUBGRADE, METHOD B 3,010 SY 6,020

Two

UNIT BID PRICE WRITTEN IN WORDS

Six thousand twenty

TOTAL BID PRICE WRITTEN IN WORDS

9.0 SEPERATOR FABRIC 3,010 SY 8,277.50

two & seventy five cents

UNIT BID PRICE WRITTEN IN WORDS

Eight thousand two hundred seventy seven & 50/100

TOTAL BID PRICE WRITTEN IN WORDS

10.0 TACK COAT 1,806 GAL 7,675.50

Four 25/100

UNIT BID PRICE WRITTEN IN WORDS

Seven thousand six hundred seventy five & 50/100

TOTAL BID PRICE WRITTEN IN WORDS

11.0 SUPERPAVE, TYPE S3 (PG 64-22 OK) 1,029 TON 66,885

Sixty five

UNIT BID PRICE WRITTEN IN WORDS

Sixty six thousand eight hundred eighty five

TOTAL BID PRICE WRITTEN IN WORDS

12.0 SUPERPAVE, TYPE S4 (PG 70-28 OK) 343 TON 32,585

Ninty five

UNIT BID PRICE WRITTEN IN WORDS

Thirty two thousand five hundred eighty five

TOTAL BID PRICE WRITTEN IN WORDS

13.0 2'-8" COMB. CURB & GUTTER (6" BARRIER) 1,495 LF 31,395

Twenty one

UNIT BID PRICE WRITTEN IN WORDS

Thirty one thousand three hundred ninty five

TOTAL BID PRICE WRITTEN IN WORDS

Copyright © 2007
Crafton Tull & Associates, Inc.

14.0 4" CONCRETE SIDEWALK 63 SY 3465

Fifty five

UNIT BID PRICE WRITTEN IN WORDS

Three thousand four hundred sixty five

TOTAL BID PRICE WRITTEN IN WORDS

15.0 6" CONCRETE DRIVEWAY 237 SY 13,035

Fifty five

UNIT BID PRICE WRITTEN IN WORDS

Thirteen thousand thirty five

TOTAL BID PRICE WRITTEN IN WORDS

16.0 CONCRETE WIDENING ON HWY 67 45 SY 2700

Sixty

UNIT BID PRICE WRITTEN IN WORDS

Two thousand seven hundred

TOTAL BID PRICE WRITTEN IN WORDS

17.0 TACTILE WARNING DEVISE 20 SF 600

Thirty

UNIT BID PRICE WRITTEN IN WORDS

Six hundred

TOTAL BID PRICE WRITTEN IN WORDS

18.0 STORMSEWER MANHOLE 1 EA 4,500

Four thousand five hundred

UNIT BID PRICE WRITTEN IN WORDS

Four thousand five hundred

TOTAL BID PRICE WRITTEN IN WORDS

19.0 INLET CI DES 2-STD 2 EA 7000

Three thousand five hundred

UNIT BID PRICE WRITTEN IN WORDS

Seven thousand

TOTAL BID PRICE WRITTEN IN WORDS

Copyright © 2007
Crafton Tull & Associates, Inc.

20.0	INLET CI DES 2-B	1	EA	4,000

Four thousand
UNIT BID PRICE WRITTEN IN WORDS
Four thousand
TOTAL BID PRICE WRITTEN IN WORDS

21.0	INLET CI DES 2-MODIFIED	1	EA	4000

Four thousand
UNIT BID PRICE WRITTEN IN WORDS
Four thousand
TOTAL BID PRICE WRITTEN IN WORDS

22.0	ADJUST TOP OF STORMSEWER MH	1	EA	1,000

One thousand
UNIT BID PRICE WRITTEN IN WORDS
One thousand
TOTAL BID PRICE WRITTEN IN WORDS

23.0	30" PIPE CONNECTION TO EXISTING MANHOLE	1	LS	1,500

one thousand five hundred
UNIT BID PRICE WRITTEN IN WORDS
one thousand five hundred
TOTAL BID PRICE WRITTEN IN WORDS

24.0	PLUG AND GROUT EXISTING MH	1	LS	1000

one thousand
UNIT BID PRICE WRITTEN IN WORDS
one thousand
TOTAL BID PRICE WRITTEN IN WORDS

25.0	18" R. C. PIPE CLASS III	35	LF	2100

Sixty
UNIT BID PRICE WRITTEN IN WORDS
Two thousand one hundred
TOTAL BID PRICE WRITTEN IN WORDS

Copyright © 2007
Crafton Tull & Associates, Inc.

26.0 30" R.C. PIPE CLASS III 90 LF 9,900

one hundred ten

UNIT BID PRICE WRITTEN IN WORDS

nine thousand nine hundred

TOTAL BID PRICE WRITTEN IN WORDS

27.0 PIPE GRANULAR BACKFILL COVER MAT'L 25 CY 875

Thirty five

UNIT BID PRICE WRITTEN IN WORDS

eight hundred seventy five

TOTAL BID PRICE WRITTEN IN WORDS

28.0 REMOVAL OF STRUCTURES AND OBSTRUCTIONS 1 LS 3,000

Three thousand

UNIT BID PRICE WRITTEN IN WORDS

Three thousand

TOTAL BID PRICE WRITTEN IN WORDS

29.0 REMOVAL OF ASPHALT PAVEMENT 2,005 SY 13,533.75

Six & 75/100

UNIT BID PRICE WRITTEN IN WORDS

Thirteen thousand five hundred thirty three & 75/100

TOTAL BID PRICE WRITTEN IN WORDS

30.0 REMOVAL OF CURB AND GUTTER 1,422 LF 3,199.50

Two & 25/100

UNIT BID PRICE WRITTEN IN WORDS

Three thousand one hundred ninty nine & 50/100

TOTAL BID PRICE WRITTEN IN WORDS

31.0 REMOVAL OF SIDEWALK 42 SY 378

nine

UNIT BID PRICE WRITTEN IN WORDS

Three hundred seventy eight

TOTAL BID PRICE WRITTEN IN WORDS

Copyright © 2007
Crafton Tull & Associates, Inc.

32.0 SAWING PAVEMENT 339 LF 1,695

Five

UNIT BID PRICE WRITTEN IN WORDS

one thousand six hundred ninty five

TOTAL BID PRICE WRITTEN IN WORDS

33.0 SHEET ALUMINUM SIGNS 27 SF 810.00

Thirty

UNIT BID PRICE WRITTEN IN WORDS

Eight hundred ten

TOTAL BID PRICE WRITTEN IN WORDS

34.0 TRAFFIC STRIPE (PLASTIC)(4"WIDE) 2,808 LF 6318

Two 25/100

UNIT BID PRICE WRITTEN IN WORDS

TOTAL BID PRICE WRITTEN IN WORDS

35.0 TRAFFIC STRIP (PLASTIC)(8"WIDE) 57 LF 285

Five

UNIT BID PRICE WRITTEN IN WORDS

Two hundred eighty five

TOTAL BID PRICE WRITTEN IN WORDS

36.0 TRAFFIC STRIP (PLASTIC)(24" WIDE) 22 LF 330

Fifteen

UNIT BID PRICE WRITTEN IN WORDS

Three hundred thirty

TOTAL BID PRICE WRITTEN IN WORDS

37.0 TRAFFIC STRIP (PLASTIC) (ARROW) 12 EA 2100

One hundred seventy five

UNIT BID PRICE WRITTEN IN WORDS

Two thousand one hundred

TOTAL BID PRICE WRITTEN IN WORDS

Copyright © 2007
Crafton Tull & Associates, Inc.

38.0	1 3/4" SQUARE TUBE POST	24	LF	600
	Twenty five UNIT BID PRICE WRITTEN IN WORDS			
	Six hundred TOTAL BID PRICE WRITTEN IN WORDS			
39.0	TRAFFIC CONTROL	1	LS	2000
	Two thousand UNIT BID PRICE WRITTEN IN WORDS			
	Two thousand TOTAL BID PRICE WRITTEN IN WORDS			
40.0	MOBILIZATION	1	LS	11,000
	Eleven thousand UNIT BID PRICE WRITTEN IN WORDS			
	Eleven thousand TOTAL BID PRICE WRITTEN IN WORDS			
41.0	CONSTRUCTION STAKING LEVEL 2	1	LS	2,500
	Two thousand five hundred UNIT BID PRICE WRITTEN IN WORDS			
	Two thousand five hundred TOTAL BID PRICE WRITTEN IN WORDS			
42.0	TESTING	1	LS	10,000
	Ten thousand UNIT BID PRICE WRITTEN IN WORDS			
	Ten thousand TOTAL BID PRICE WRITTEN IN WORDS			

TOTAL CONTRACT PRICE BASE BID (Items 1-42)

Three hundred fourteen thousand two hundred two & 25/100

(USE WORDS)

314,202.25

(USE FIGURES)

Copyright © 2007
Crafton Tull & Associates, Inc.

5. **BIDDER** agrees that the Work will be substantially completed within 60 calendar days after the date when the Contract Time commences to run, as provided in Paragraph 2.03 of the General Conditions, and completed and ready for final payment within 75 calendar days after the date Contract Time commences to run, as provided in Paragraph 2.03 of the General Conditions, and completed and ready for final payment

BIDDER accepts the provisions of the Agreement as to liquidated damages in the event of failure to complete the Work on time.

6. The following documents are attached to and make a condition of this Bid:

   (a) Bid Schedule

   (b) Required Bid Security in the form of:
   5% Bid Bond, 5% Cashier's Check.

   (c) A Tabulation of Subcontractors and other persons and organizations required to be identified in this Bid.

   (d) Required Bidder Qualification Statement with supporting data, if specified.

   (e) Business Relationship Affidavit.

   (f) Non-collusion Affidavit.

7. Communications concerning this Bid shall be addressed to:

Dirt Wurx LLC
BIDDER'S NAME

1206 SE 15th Wagoner, OK 74467
BIDDER'S ADDRESS

918-770-6914
BIDDER'S PHONE NUMBER

8. The terms used in this Bid, which are defined in the General Conditions of the Construction Contract included as part of the Contract Documents have the meanings assigned to them in the General Conditions.

SUBMITTED ON 4-1, 2021.

Copyright © 2007
Crafton Tull & Associates, Inc.

A CORPORATION

BY JE Dirt Wurx LLC
(Corporation Name)

Oklahoma
(State of Incorporation)

BY
(Signature of Person Authorized to Sign)

Josh Eidson
(Typed Name of Person Authorized to Sign)

Owner
(Title)

(Corporate Seal)

Attest Hannah Freeman
(Secretary)

Business Address:

1206 SE 15th
Wagoner, OK 74467

Phone No.: 918-770-6914

A JOINT VENTURE

BY
(Signature)

(Typed Name)

(Address)

BY
(Signature)

(Typed Name)

(Address)

Copyright © 2007
Crafton Tull & Associates, Inc.

BUSINESS RELATIONSHIPS AFFIDAVIT

STATE OF OKLAHOMA)
COUNTY OF Wagoner)

Josh Eidson, of lawful age, being first duly sworn, on oath says that (s)he is the agent authorized by the bidder to submit the attached bid. Affiant further states that the nature of any partnership, joint venture, or other business relationship presently in effect or which existed within one (1) year prior to the date of this statement with the architect, engineer, or other party to the project is as follows:

None

Affiant further states that any such business relationship presently in effect or which existed within one (1) year prior to the date of this statement between any officer or director of the bidding company and any officer or director of the architectural or engineering firm or other party to the project is as follows:

None

Affiant further states that the names of all persons having any such business relationships and the positions they hold with their respective companies or firms are as follows:

None

(If none of the business relationships hereinabove mentioned exist, affiant should so state.)

SUBSCRIBED AND SWORN to before me this 30 day of March 2021.

Hannah Freeman

My Commission Expires: 8-29-21 Notary Public

HANNAH FREEMAN
Notary Public
State of Oklahoma
Commission #17008088
My Comm. Expires 8/29/2021

CD-42

Copyright © 2007 [redacted]

NONCOLLUSION AFFIDAVIT

STATE OF OKLAHOMA)
) ss.
COUNTY OF Wagoner)

Josh Edson, of lawful age, being first duly sworn, on oath says that (s)he is the agent authorized by the bidder to submit the attached bid. Affiant further states that the bidder has not been a party to any collusion among bidders in restraint of freedom of completion by agreement to bid at a fixed price or to refrain from bidding; or with any state official or employee as to quantity, quality or price in the prospective contract, or any other terms of said prospective contract; or in any discussions between bidders and any state official concerning exchange of money or other thing of value for special consideration in the letting of a contract.

SUBSCRIBED AND SWORN to before me this 30 day of March, 2021.

Hannah Freeman
Notary Public

My Commission Expires:

8-29-21

HANNAH FREEMAN
Notary Public
State of Oklahoma
Commission #17008088
My Comm. Expires 8/29/2021

Copyright © 2007 [redacted]

MERCHANTS BONDING COMPANY™

BID BOND
PUBLIC WORK

Bond No. N/A

KNOW ALL PERSONS BY THESE PRESENTS:

That J.E. Dirt Wurx, LLC

(hereinafter called the Principal) as Principal, and the Merchants National Bonding, Inc.

(hereinafter called Surety), as Surety, are held and firmly bound to City of Glenpool

PO Box 70, Glenpool, OK 74033

(hereinafter called the Obligee) in the full and just sum of (5%)

Five Percent of Total Amount Bid Dollars

good and lawful money of the United States of America, to the payment of which sum of money well and truly to be made, the Principal and Surety bind themselves, their heirs, executors, administrators, successors and assigns, jointly and severally, firmly by these presents.

Signed and dated this 1st day of April, 2021.

THE CONDITION OF THIS OBLIGATION IS SUCH, that, if the Obligee shall make any award to the Principal for Warrior Road Construction

according to the terms of the proposal or bid made by the Principal therefore, and the Principal shall duly make and enter into a contract with the Obligee in accordance with the terms of said proposal or bid and award, and shall give bond for the faithful performance thereof with the Merchants National Bonding, Inc., as Surety, or with other Surety or Sureties approved by the Obligee; or if the Principal shall, in case of failure to do so, pay to the Obligee the damages which the Obligee may suffer by reason of such failure, not exceeding the penalty of this bond, then this obligation shall be null and void; otherwise it shall be and remain in full force and effect.

IN TESTIMONY WHEREOF, the Principal and Surety have caused these presents to be duly signed and sealed.

Witness: Hannah Freeman

J.E. Dirt Wurx, LLC
Principal
By

Attest: Vicki Wilson
Vicki Wilson

Merchants National Bonding, Inc.
By Carey Kennemer
Carey Kennemer, Attorney-in-Fact

CON 0333 (2/15)

MERCHANTS BONDING COMPANY

POWER OF ATTORNEY

Know All Persons By These Presents, that MERCHANTS BONDING COMPANY (MUTUAL) and MERCHANTS NATIONAL BONDING, INC., both being corporations of the State of Iowa (herein collectively called the "Companies") do hereby make, constitute and appoint, individually,

Bobby J Young; Carey Kennemer; Cathy Combs; Daniel A Woolsey; Deborah L Raper; Dwight A Pilgrim; Gary Liles; James Richardson; Jamie M Burris; John Kelly Deer; John McClellan; Michael Bettlach; Randy D Webb; Shelli R Samsel; Stephen Poleman; Teresa A Smith; Travis E Brown; Vaughn Graham; Vaughn Graham Jr; Vicki Wilson

their true and lawful Attorney(s)-in-Fact, to sign its name as surety(ies) and to execute, seal and acknowledge any and all bonds, undertakings, contracts and other written instruments in the nature thereof, on behalf of the Companies in their business of guaranteeing the fidelity of persons, guaranteeing the performance of contracts and executing or guaranteeing bonds and undertakings required or permitted in any actions or proceedings allowed by law.

This Power-of-Attorney is granted and is signed and sealed by facsimile under and by authority of the following By-Laws adopted by the Board of Directors of Merchants Bonding Company (Mutual) on April 23, 2011 and amended August 14, 2015 and adopted by the Board of Directors of Merchants National Bonding, Inc., on October 16, 2015.

"The President, Secretary, Treasurer, or any Assistant Treasurer or any Assistant Secretary or any Vice President shall have power and authority to appoint Attorneys-in-Fact, and to authorize them to execute on behalf of the Company, and attach the seal of the Company thereto, bonds and undertakings, recognizances, contracts of indemnity and other writings obligatory in the nature thereof."

"The signature of any authorized officer and the seal of the Company may be affixed by facsimile or electronic transmission to any Power of Attorney or Certification thereof authorizing the execution and delivery of any bond, undertaking, recognizance, or other suretyship obligations of the Company, and such signature and seal when so used shall have the same force and effect as though manually fixed."

In connection with obligations in favor of the Florida Department of Transportation only, it is agreed that the power and aut hority hereby given to the Attorney-in-Fact includes any and all consents for the release of retained percentages and/or final estimates on engineering and construction contracts required by the State of Florida Department of Transportation. It is fully understood that consenting to the State of Florida Department of Transportation making payment of the final estimate to the Contractor and/or its assignee, shall not relieve this surety company of any of its obligations under its bond.

In connection with obligations in favor of the Kentucky Department of Highways only, it is agreed that the power and authority hereby given to the Attorney-in-Fact cannot be modified or revoked unless prior written personal notice of such intent has been given to the Commissioner-Department of Highways of the Commonwealth of Kentucky at least thirty (30) days prior to the modification or revocation.

In Witness Whereof, the Companies have caused this instrument to be signed and sealed this 29th day of May, 2020.

MERCHANTS NATIONAL BONDING INC. INCORPORATED -o- 2003

MERCHANTS BONDING COMPANY (MUTUAL) INCORPORATED -o- 1933

MERCHANTS BONDING COMPANY (MUTUAL)
MERCHANTS NATIONAL BONDING, INC.

By Larry Taylor
President

STATE OF IOWA
COUNTY OF DALLAS ss.
On this 29th day of May 2020, before me appeared Larry Taylor, to me personally known, who being by me duly sworn did say that he is President of MERCHANTS BONDING COMPANY (MUTUAL) and MERCHANTS NATIONAL BONDING, INC.; and that the seals affixed to the foregoing instrument are the Corporate Seals of the Companies; and that the said instrument was signed and sealed in behalf of the Companies by authority of their respective Boards of Directors.

NOTARIAL SEAL IOWA
POLLY MASON
Commission Number 750576
My Commission Expires
January 07, 2023

Polly Mason
Notary Public

(Expiration of notary's commission does not invalidate this instrument)

I, William Warner, Jr., Secretary of MERCHANTS BONDING COMPANY (MUTUAL) and MERCHANTS NATIONAL BONDING, INC., do hereby certify that the above and foregoing is a true and correct copy of the POWER-OF-ATTORNEY executed by said Companies, which is still in full force and effect and has not been amended or revoked.

In Witness Whereof, I have hereunto set my hand and affixed the seal of the Companies on this 1st day of April, 2021.

MERCHANTS NATIONAL BONDING INC. INCORPORATED -o- 2003

MERCHANTS BONDING COMPANY (MUTUAL) INCORPORATED -o- 1933

William Warner Jr.
Secretary

POA 0018 (1/20)

OKLAHOMA DEPARTMENT OF TRANSPORTATION

DESCRIPTION	NO. REVISION	DATE

STATE OF OKLAHOMA
DEPARTMENT OF TRANSPORTATION

PLAN OF PROPOSED

WARRIOR ROAD PAVING EXPANSION - PHASE III

GLENPOOL, OK

LEGEND (EXISTING SYMBOLS)

SYMBOLS	LINEWORK
FOUND IRON PIN	EASEMENT
LIGHT POLE	CURB
POWER POLE	INTERMEDIATE CONTOUR
TELEPHONE PEDESTAL	INDEX CONTOUR
TV PEDESTAL	SANITARY SEWER LINE
MANHOLE	GAS LINE
SANITARY SEWER CLEANOUT	WATER LINE (SPECIFY SIZE & TYPE)
GAS METER	UNDERGROUND TELEPHONE
GAS VALVE	UNDERGROUND ELECTRIC
STORM SEWER PIPE	OVERHEAD ELECTRIC
DOWN GUY	UNDERGROUND TELEVISION
WATER VALVE	OVERHEAD TELEVISION
FIRE HYDRANT ASSEMBLY	CHAIN LINK FENCE
AIR RELEASE VALVE	WOOD FENCE
FIRE DEPARTMENT CONNECTION	BARBED WIRE FENCE
WATER METER	FIBER OPTIC
SPRINKLER HEAD	RIGHT OF WAY
ELECTRIC PEDESTAL	ROAD CENTERLINE
GRATED INLET	
DROP INLET	
TREE	
TREE TO BE REMOVED	

LEGEND (CONSTRUCT)

SYMBOLS	LINEWORK
SET IRON PIN	EASEMENT
LIGHT POLE	CURB
POWER POLE	INTERMEDIATE CONTOUR
TELEPHONE PEDESTAL	INDEX CONTOUR
TV PEDESTAL	SANITARY SEWER LINE
MANHOLE	GAS LINE
SANITARY SEWER CLEANOUT	WATER LINE
GAS METER	UNDERGROUND TELEPHONE
GAS VALVE	UNDERGROUND ELECTRIC
STORM SEWER PIPE	OVERHEAD ELECTRIC
STRUCTURE NUMBER	FIBER OPTIC
WATER VALVE	UNDERGROUND TELEVISION
FIRE HYDRANT ASSEMBLY	OVERHEAD TELEVISION
AIR RELEASE VALVE	CHAIN LINK FENCE
FIRE DEPARTMENT CONNECTION	WOOD FENCE
WATER METER	BARBED WIRE FENCE
BACK FLOW PREVENTER	BUILDING SET BACK
REDUCER	RIGHT OF WAY
RECTANGULAR DROP INLET, GRATED INLET OR JUNCTION BOX (SPECIFY ON PLAN SHEET)	PROPERTY LINE
CIRCULAR DROP INLET, GRATED INLET OR JUNCTION BOX (SPECIFY ON PLAN SHEET)	ROAD CENTERLINE

VICINITY MAP

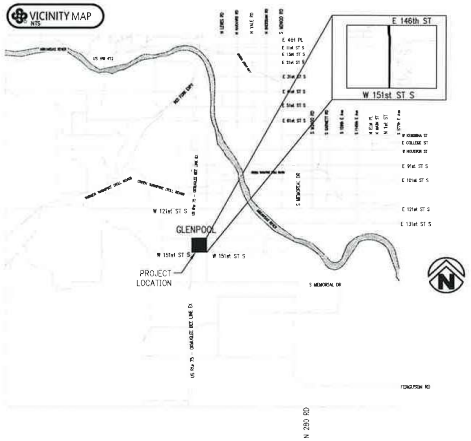

UTILITY CONTACTS

CITY ENGINEER
12205 S. YUKON AVE
GLENPOOL, OK 74033
TEL: (918) 209-4613
FAX: (918) 209-4611
CONTACT: LYNN GUARROW, P.E.
COMMUNITY DEV. DIR./CITY ENGINEER

PUBLIC WORKS DIRECTOR
12205 S. YUKON AVE
GLENPOOL, OK 74033
TEL: (918) 322-3822
FAX: (918) 209-4611
CONTACT: RON MOBLEY
PUBLIC WORKS DIRECTOR

OKLAHOMA NATURAL GAS
5540 E. 15TH ST.
TULSA, OK 74112-6402
TEL: (918) 831-8267
FAX: (918) 831-8214
CONTACT: DONALD KAFER

ONEOK
1911 WEST RENO ST
BROKEN ARROW, OK 74012
TEL: (918) 344-8032
CONTACT: RICK DENLEY

OG&E ELECTRIC
212 EAST 6TH STREET
TULSA, OK 74102
PH: (918) 277-6203
CONTACT: TIM DORBRINSKI

AT&T TELEPHONE
3305 E. 71ST ST.
TULSA, OK 74136
TEL: (918) 596-6702
CONTACT: ROGER HURST

COX COMMUNICATIONS
11811 EAST 31ST STREET
TULSA, OK 74145
PH: (918) 286-4587
CONTACT: LUCAS MARES

Sheet List Table

SHEET NUMBER	SHEET TITLE
0001	TITLE SHEET
0002	TYPICAL SHEET SECTIONS
AR01	SUMMARY OF PAY QUANTITIES & NOTES
D001	DEMOLITION PLAN
R001	STORMWATER MANAGEMENT PLAN SHEET
R002	PRE EROSION CONTROL MAP
R003	POST EROSION CONTROL
R004	SITE DETAILS SHEET
R005	STORMWATER P&P SHT. 1
R006	GEOMETRIC DETAIL
R007	PLAN AND PROFILE SHEET 1
R008	PLAN AND PROFILE SHEET 2
T001	SIGNING AND STRIPING SHEET 1
X001	CROSS-SECTIONS SHEET 1
X002	CROSS-SECTIONS SHEET 2
X003	DRIVEWAY CROSS SECTIONS SHEET 1
P001	ROADWAY PHASING SHEET 1

THE FOLLOWING STANDARD O.D.O.T. DRAWINGS WILL BE NEEDED:

ROADWAY		TRAFFIC	
ECM1-3-1	MJB-3-1	TCS1-1-01	RSD1-1-00
ECM2-3-0	SPI-4-1	TCS2-1-00	RSD-2-1-00
SSS-1-1	SPB-1-4	TCS3-1-01	WSD1-1-00
TSC2-3-2	FHTMPP-1-0	TCS4-1-01	WSD2-1-00
TFL-1-1	FHTCP-3-1	TCS5-1-00	WSD3-1-00
ASCD-5-2	SBI-4-2	TCS6-1-02	SZSD1-1-00
CSCD-5-3	PUD-3-3	TCS7-1-02	SBS1-1-00
LECS-4-1	PDT-1-3	TCS8-1-00	SBS2-1-00
LTU-4-0		TCS9-1-01	SBS3-1-00
PSE-1-0		TCS10-1-00	SBS4-1-00
WCR-3-1		TCS11-1-01	SBS5-1-00
TWD-1-0		TCS12-1-00	GMS1-1-00
CET4S-3-2		TCS13-1-00	GMS2-1-00
PCES-4-1		TCS14-1-00	SSP1-1-02
CDIB-1-0		TCS15-1-00	SSA1-1-00
CDIP-1-1		TCS19-1-01	SSA2-1-00
SMD-3-1		TCS20-1-00	FGS1-1-00
SSCD-3-1		PM1-1-02	
CI-1-2		PM5-1-00	
SSIF-4-0		PM6-1-00	
CIG-3-0			
MCF-4-1			

63 OKLAHOMA STATUTE ANNOTATED 63:981: ACTIVITY WITHIN SIX FEET OF HIGH VOLTAGE OVERHEAD LINE OR CONDUCTOR PROHIBITED: NO PERSON, FIRM, CORPORATION OR ASSOCIATION SHALL, INDIVIDUALLY OR THROUGH AN AGENT OR EMPLOYEE AND NO PERSON AS AN AGENT OR EMPLOYEE OF ANY PERSON, FIRM, CORPORATION OR ASSOCIATION, SHALL PERFORM OR PERMIT ANY AGENT OR EMPLOYEE TO PERFORM ANY FUNCTION OR ACTIVITY UPON ANY LAND, BUILDING, HIGHWAY, OR OTHER PREMISES, WHEN IT IS POSSIBLE DURING THE PERFORMANCE OF SUCH ACTIVITY FOR ANY PERSON OR EMPLOYEE ENGAGED IN PERFORMING WORK CONNECTED WITH OR RELATED TO SUCH FUNCTION OR ACTIVITY TO MOVE TO OR TO BE PLACED IN A POSITION WITHIN SIX (6) FEET OF ANY HIGH VOLTAGE OVERHEAD ELECTRICAL LINE OR CONDUCTOR, OR WHEN IT IS POSSIBLE FOR ANY PART OF ANY TOOL, EQUIPMENT, MACHINERY OR MATERIAL TO BE USED BY ANY SUCH PERSON OR EMPLOYEE TO BE BROUGHT WITHIN SIX (6) FEET OF ANY SUCH OVERHEAD HIGH VOLTAGE LINE OR CONDUCTOR THROUGH ANY LATERAL, VERTICAL OR SWINGING MOTION DURING THE PERFORMANCE OF SUCH FUNCTION OR ACTIVITY.

THE DESIGN, INSPECTION, AND CERTIFICATION OF ANY RETAINING WALL SHOWN OR REFERENCED HEREIN, INCLUDING BUT NOT LIMITED TO, SEGMENTAL RETAINING WALLS, MASS GRAVITY WALLS, GABION WALLS, ETC., GREATER THAN FORTY-EIGHT INCHES IN HEIGHT, SHALL BE BY OTHERS. ANY RETAINING WALL DATA SHOWN OR REFERENCED HEREIN SHALL BE ONLY FOR COORDINATION OF THE WALL LOCATION AND ELEVATIONS.

PHASE III - STA 0+83--8+50

ROADWAY LENGTH _____ 767 FT. 0.15 MI.

PROJECT LENGTH _____ 0.15 MI.

EQUATIONS NONE
EXCEPTIONS NONE

DESIGN DATA

ADT 2018	= 4100
ADT 2028	= 4920
DHV (1-WAY)	= 4100
K (DHV/ADT)	= 12%
D	= 60%
T (% DHV)	= 3%
T (% ADT)	= 3%
T7(% ADT)	= 3%
V	= 35 MPH
10YR FLEX ESALS	= 0.5M

SCALES 1"

PLAN 1" = 20'
PROFILE HOR. 1" = 20'
VER. 1" = 5'
LAYOUT MAP 1" = 1,000'

PREPARED BY:
CRAFTON, TULL & ASSOCIATES, INC.
Crafton, Tull & Associates, Inc.
CA 973 (PE/LS) EXPIRES MAR. 01, 2021
RESPONSIBLE FOR SHEETS
JERRY J. KELSO, P.E.
DATE 03-01-2021

OKLAHOMA DEPARTMENT OF TRANSPORTATION
DATE APPROVED
BY
CHIEF ENGINEER

DEPARTMENT OF TRANSPORTATION
FEDERAL HIGHWAY ADMINISTRATION
DATE APPROVED
BY
DIVISION ADMINISTRATOR

SWO
PROJECT NO 18400302
COUNTY HIGHWAY SHEET NO. 0001

LOCATION MAP

FOR SURVEY CONTROL DATA, SEE GEOMETRIC DETAIL SHEET R007

2009 OKLAHOMA STANDARD SPECIFICATIONS FOR HIGHWAY CONSTRUCTION GOVERN, APPROVED BY THE U.S. DEPARTMENT OF TRANSPORTATION, FEDERAL HIGHWAY ADMINISTRATION, JANUARY 4, 2010.

ROADWAY DESIGN

ENGINEERING MANAGER:
SQUAD MEMBERS:

P.E. NO. XXXXXXXX

City Of Glenpool
Creating Opportunity

Warrior Road -- Phase III Work

0 55 110 220 330 440 Feet
1 inch = 92 feet

City Of Glenpool
Creating Opportunity

MEMORANDUM

TO: HONORABLE MAYOR and CITY COUNCIL

FROM: LYNN BURROW, PE
COMMUNITY DEVELOPMENT DIRECTOR

RE: ENGINEERING DESIGN CONTRACT AGREEMENT: DRAINAGE IMPROVEMENTS IN KENDALWOOD NORTH PARK

DATE: APRIL 5, 2021

BACKGROUND

This item is for Council consideration and action regarding the review and approval of a proposal received from Midwest Engineering Group, LLC in the total amount of $9,000. The proposal covers professional engineering design services pertaining to certain drainage, stormwater management, and erosion control improvements in Kendalwood North City Park. This project involves drainage improvements proposed to, and accepted by, the Oklahoma Department of Environmental Quality as an acceptable Special Environmental Project (SEP). As the Council may recall, this project was proposed as a part of the settlement of the Consent Order issued by ODEQ last year related to several Wastewater Discharge Permit violations involving the City's wastewater treatment plant. The attached concept plan illustrates the type of improvements to be involved with this design work leading to the production of final engineering design, permitting, and construction contract documents for this type of drainage improvements. The proposed drainage improvements will also take into account the current Master Plan developed for the various park improvements being proposed in the park as illustrated on the attached concept plans. It should be noted that the proposed SEP was approved by ODEQ with the requirement that the drainage improvements be designed, contracted for, and completed by October 1st, 2021.

Staff Recommendation:

Staff has reviewed the proposed scope of services outlined in the proposal from Midwest Engineering Group and recommends Council approval and acceptance of the Agreement as submitted in the total amount of $9,000. Funding for this engineering design work is to be from the approved FY 2020/2021 Annual Budget under Account No.: 01-6-14-6275 (Park Improvements).

12205 S. Yukon, Glenpool, OK 74033 OFFICE: 918-322-5409 FAX: 918-209-4641
Mayor Tim Fox, Vice-Mayor Momodou Ceesay, Councilors: Joyce Calvert, Brandon Kearns, and Jacqueline Lund
City Manager David Tillotson, Assistant City Manager Susan White, City Clerk Wendy Knight
www.glenpoolonline.com

Attachments:

A. Professional Services Agreement: Midwest Engineering Group, LLC
B. Concept Plan: Approved ODEQ Special Environmental Project
C. Kendalwood North Park Master Plan

12205 S. Yukon, Glenpool, OK 74033 OFFICE: 918-322-5409 FAX: 918-209-4641
Mayor Tim Fox, Vice-Mayor Momodou Ceesay, Councilors: Joyce Calvert, Brandon Kearns, and Jacqueline Lund
City Manager David Tillotson, Assistant City Manager Susan White, City Clerk Wendy Knight
www.glenpoolonline.com

March 12,2021

VIA EMAIL
MEG PN: 2021-Glenpool-07-001

Mr. Tim Fox, Mayor/GUSA Board Chairman
City of Glenpool, GUSA
12205 S Yukon Avenue
Glenpool, OK 74033

RE: City of Glenpool, Oklahoma Drainage Improvement Project for Kendalwood North
Letter Agreement for Professional Services

Thank you for considering Midwest Engineering Group, LLC as "Engineer" to provide professional services to City of Glenpool, Oklahoma/GUSA designated as "Owner" in connection with the Drainage Improvement Project for Kendalwood North. A detailed description of our proposed services is identified in this letter agreement.

Our firm is qualified, ready, and able to provide the needed engineering and support services in accordance with industry standards. Should the Owner desire that Engineer provide Additional Services beyond those that are identified as Basic Services, we have included our current standard hourly billing rates, which are typically adjusted annually to reflect then current market conditions.

Owner agrees to provide all necessary information for the performance of services by Engineer within a reasonable amount of time after it is requested and the Engineer will be given timely access to the project site, as necessary, to complete the agreed upon services.

The following individuals are designated as primary project representatives for Owner and Engineer. These individuals shall be the primary point of contact and shall receive all project correspondence or notices.

Engineer	**Owner**
Midwest Engineering Group, LLC	City of Glenpool, OK/GUSA
Daniel (Danny) L. Coltrane, P.E.	Mr. Lynn Burrow, Director of Community Development
25A Main Street	12205 S Yukon Avenue
Sapulpa, OK 74066	Glenpool, OK 74033
Phone: 918-264-9405	Phone:918-322-5409
Email: dcoltrane@midwest-engineers.com	Email: lburrow@cityofglenpool.com

This letter agreement, along with the attached Hourly Rate Schedule and Standard Terms and Conditions (T&C), represent the entire understanding between Owner and Engineer concerning this project. The T&C describe provisions affecting this agreement, including some which limit Engineer's liability. The T&C should be read and understood before entering into this agreement. Should you have questions about this agreement, please contact us so that we may address your concern. If these documents satisfactorily set forth our understanding, please sign the enclosed copy of this letter agreement in the space provided below and return it to us. Engineer will schedule and begin performing services after receipt of your signed acceptance of this agreement. We will perform these services with reasonable diligence consistent with sound professional practice. Our proposal is open for acceptance for 60 days from letter agreement date on page 1.

Our compensation for completing services under this agreement will be a comprehensive fee for Basic Services, as described herein, plus reimbursable expenses. Our compensation for completing any Additional Services, also described herein, will accrue on an hourly basis in accordance with our Hourly Rate Schedule, which is attached hereto, and in effect at the time services are performed, plus reimbursable expenses.

Reimbursable expenses (which are out-of-pocket expenses such as printing, vehicle mileage, delivery charges, title work, filing fees, or application fees, etc.) will be invoiced at actual cost plus ten percent (10%) to cover administrative overhead.

Owner will be invoiced monthly, based on the progress that has occurred in completing the Basic Services and any Additional Services. All invoices are due and payable on receipt and will be considered past due if payment is not received on-time. The attached T&C describes past due date, interest charges for late payment and related matters. The Engineer retains the right to cease performing its services until satisfactory arrangements are made to settle any late account.

We appreciate this opportunity to provide you our proposed letter agreement for services and look forward to working with you on this project. If questions should arise after you review this letter, please call me at the phone number identified above.

ENGINEER

By: _____
Daniel (Danny) L. Coltrane, P.E.

OWNER

By: _____ Accepted this _____ day of _____ 2021.
Tim Fox, Mayor
City of Glenpool, OK

Attest: _____

_____
Title:

BASIC SERVICES SUMMARY

Attached to and made a part of the Agreement for Professional Services by and between Owner and Engineer in respect to the Drainage Improvement Project for Kendalwood North. This project, design plans and calculations for drainage improvements based on Owner provided survey. Improvements may consist of a v-bottom ditch, swale or storm sewer system along the south and east side of the project site as determined by the Engineer.

SCOPE OF BASIC SERVICES

For the compensation outlined in this Agreement, Engineer will perform the following professional services. Services not detailed within the Scope of Basic Services are specifically excluded from the scope of Engineer's services and Engineer assumes no responsibility to perform any services not specifically listed.

Design: **Lump Sum Cost: $7,500.00 _____**

1. Prepare preliminary Plan Drawings and Specifications for Drainage Improvement Project for Kendalwood North. Submit to Client for review and comment.
2. Prepare Hydrologic and Hydraulic Study and calculations for existing and proposed conditions.
3. Prepare final Drawings and Specifications based on Client review.
4. Assist "Owner" in preparation and filing of applications for construction related permits, as required.
5. Includes two trips for board meetings and/or site visits.

ADDITIONAL SERVICES

If agreed to by the Owner and Engineer, we will provide Additional Services. Additional Services are those not included as part of the Scope of Basic Services and shall be paid for by the Owner in addition to payment for Basic Services, in accordance with Engineer's then current hourly rate schedule, in effect at the time that such services are rendered, or as otherwise agreed to by the Owner and Engineer, typically through an addendum. Costs shown below are estimated, for budgeting purposes only.

Additional Engineering **Budget: $1,500.00_____**

1. Hourly per attached Hourly Rate Schedule for change in construction plans after project has been awarded to contractor.
2. Additional coordination/planning with Architect and Owner for the Master Plan of Kendalwood North

EXCLUDED SERVICES

In addition to the Basic Services outlined above, below is an additional list of services the Engineer typically provides when they are deemed necessary or advisable, based on project scope. The Owner has declined to include such services in this Agreement and has decided to obtain those services from another source or to forgo those services. At this time, the following services are therefore excluded from this agreement.

Excluded Services include:

- Bidding Services
- Construction Administration
- Construction Observation
- Construction Staking
- Geotechnical
- Stormwater Pollution Prevention Plan (SWPPP)
- Construction Observer
- Additional Engineering
- Environmental Report
- Land Acquisition
- Material Testing
- Easement Preparation
- Easement Acquisition
- Archeological Study

SERVICES and DATA PROVIDED BY OTHERS

Below is a list of services and data that will provided by other than the Engineer to complete the project. At this time, the following services and data are therefore excluded from this agreement.

1. Topographic Survey by Owner
2. Park master plan by Architect

Standard Terms and Conditions
Midwest Engineering Group, LLC (MEG)

Agreement Definition. The term "Agreement" used herein means the attached Agreement for Professional Services, the attached Basic Services Summary, any approved Addendum(s), and these Standard Terms and Conditions.

Assignment. Neither party to this Agreement will transfer or assign any rights or duties under or interest in this Agreement (including but not limited to monies that are due or that may be due) without the prior written consent of the other party. Subcontracting to consultants or subconsultants normally contemplated by MEG will not be considered a transfer or assignment for purposes of this Agreement.

Betterment. If a required item or component of the Client's project should be omitted from MEG's construction documents, MEG will not be responsible for paying the cost required to add such item or component.

Certificate of Merit. The Client will make no claim for professional negligence and/or errors or omissions, either directly or by way of a cross complaint against MEG unless the Client has first provided MEG with a written certification executed by an independent engineer practicing in the same discipline as MEG and licensed in the State of Oklahoma. This certification will: a) contain the name and license number of the certifier; b) specify the acts or omissions that the certifier contends are not in conformance with the standard of care for a consultant performing professional services under similar circumstances; and c) state in detail the basis for the certifier's opinion that such acts or omissions do not conform to the standard of care. This certificate will be provided to MEG not less than thirty (30) calendar days prior to the filing of any civil litigation. This clause will take precedence over any existing state law in force at the time of the claim.

Certifications. MEG will not be required to sign any certifications or documents, no matter by whom requested, that would result in MEG having to certify, guarantee or warrant the existence of conditions whose existence MEG cannot ascertain and, within MEG's scope of services, as outlined in this Agreement, have not been and could not be ascertained. Client agrees not to make resolution of any dispute with MEG or payment of any amount due to MEG in any way contingent upon MEG's signing any such certification.

Changed Conditions. If, during the term of this Agreement, circumstances or conditions that were not originally contemplated by or known to MEG are revealed, to the extent that they affect MEG's scope of services, compensation, schedule, allocation of risks or other material terms of this Agreement, MEG may suspend performance of services and call for renegotiation of appropriate portions of this Agreement. MEG and the Client will promptly and in good faith enter into renegotiation of this Agreement to address the changed conditions. If terms cannot be agreed to, the parties agree that either party has the absolute right to terminate this Agreement in accordance with the Termination provision herein.

Compliance with Laws. The Client acknowledges that the requirements of federal, state, and local laws, rules, codes, ordinances, and regulations, including the Americans with Disabilities Act, are subject to various and possible contradictory interpretations. MEG will use reasonable professional efforts and judgment to correctly interpret and apply such requirements. MEG, however, cannot and does not certify, guarantee nor warrant that services will comply with the interpretation of such requirement by others.

Construction Means and Safety. If this Agreement provides for any construction phase services by MEG, it is understood it is the Client's contractor(s), not MEG, who is responsible for the construction of the Project, and that MEG is not responsible for the acts, errors and omissions of any contractor, subcontractor, or material supplier; for safety precautions, programs, or enforcement; or for construction means, methods, techniques, sequences, and procedures used by anyone working on the Project.

Cost Estimates and/or Opinions of Probable Cost. It is acknowledged that neither MEG nor Client has control over the cost or availability of labor, over materials or equipment, over any contractor's method of pricing, or over competitive bidding, market or negotiating conditions. MEG does not guarantee or warrant that bids or negotiated prices to construct the part of the project for which it has provided services will not vary from any opinions of probable cost, cost estimate, or evaluation prepared by or agreed to by MEG.

Covenant Not To Sue. Client and MEG mutually covenant that, notwithstanding any statute of limitation in effect and applicable to the contrary, neither party will file any claim concerning this Agreement more than 12 months after the last day MEG performs services under this Agreement. Client and MEG agree that this covenant not to sue applies to any claim either party may have, including but not limited to claims based in contract, common law, or warranty, and applies to any and all claims related to this Agreement.

Governing Law and Exclusive Forum. The laws of the State of Oklahoma will govern the validity of this Agreement, its interpretation and performance, regardless of choice of law rules. Any litigation arising from this Agreement must be brought in the District Court of Creek County, Oklahoma.

Limitation of Liability. To the fullest extent permitted by law, the total liability, in the aggregate, of MEG, MEG's officers, directors, stockholders, employees, consultants, subconsultants, and agents, to Client, and anyone claiming by, through, or under Client for any and all claims, losses, costs, or damages whatsoever arising out of, resulting from or in any way related to this Project or Agreement or from any cause or causes, including but not limited to negligence, professional errors and omissions, strict liability, breach of contract, or breach of warranty, shall be limited to the total amount of compensation received by MEG under this Agreement or $50,000, whichever is greater.

If this Agreement does not provide for any on-site construction phase services, Client acknowledges there is an increased risk of construction disputes and a lessened assurance that the Project will be constructed in conformance with the construction documents. Therefore, if the Client elects to undertake construction without retaining MEG for any on-site construction phase services, the limits of

MEG' s liability related to services under this Agreement, or any additional services approved under this Agreement, shall be limited to fifty percent (50%) of the total amount of compensation received by MEG under this Agreement or $25,000, whichever is greater.

Limited Liability Company Protection. Both parties covenant that this Agreement will not subject MEG's individual employees, consultants, subconsultants, officers, or directors to any personal legal liability or exposure. Therefore, notwithstanding anything to the contrary contained herein, the Client agrees that as the Client's sole and exclusive remedy, any claim, demand or suit shall be directed and/or asserted only against MEG, a Kansas limited liability company (LLC), and not against any of MEG's individual employees, consultants, subconsultants, officers or directors.

Non-Solicitation. MEG and the Client each agree not to directly employ or solicit for employment any employee of the other party or to otherwise encourage any change of employment for the entirety of this Agreement and for one year after the expiration of this Agreement. If either party elects to break this non-solicitation provision, said party agrees to pay $50,000 to the party of original employ.

Ownership and Reuse of Documents. All reports, drawings, specifications, electronic computer files, field data, notes and other documents and instruments prepared by MEG as instruments of services remain the property of MEG who retains all common law, statutory and other reserved rights, including, without limitation, the copyrights thereto. Client expressly acknowledges and agrees that the instruments of services to be provided by MEG may contain certain design details, features and concepts from MEG's own practice detail library, which collectively may form portions of the design for the Client's project, but which separately, are, and shall remain, the sole and exclusive property of MEG. Nothing herein will be construed as a limitation on MEG's right to re-use such component design details, features, and concepts on other projects, in other contexts or for other clients.

MEG grants Client a license to use signed and sealed hard copies of instruments of services for the purpose of constructing, occupying, and maintaining elements of the project depicted therein. Reuse or modification of any such instruments, without MEG's written permission, will be at Client's sole risk and Client agrees to indemnify and hold harmless MEG from all claims, damages, and expenses, including attorney's fees, arising out of such reuse by Client or by others acting through Client. Upon request of the Client, MEG will grant a license to the Client or to other parties whom the Client approves, to use instruments of services which consist of electronic computer files and the receiving party will be required to release MEG of all liability related to their use and/or reuse of MEG's instruments of services.

Payment and Past Due Amounts. If a portion of any invoice is disputed, the amounts and reasons for dispute shall be documented in writing and delivered to MEG within thirty (30) calendar days of the invoice date, otherwise the invoice will thereafter be deemed to have been reviewed and accepted by the Client as accurate and without dispute. Invoices submitted to Client by MEG are due and payable upon presentation. All undisputed amounts are to be paid within thirty (30) calendar days of the invoice date, otherwise any unpaid amounts shall be considered Past Due and shall bear interest at one-and-one-half (1.5) percent (or the maximum allowable by law, whichever is less) per month. Payments shall first be applied to accrued interest (if any) and then to unpaid principal. If MEG incurs any costs to collect Past Due sums from the Client, the Client agrees that all such collection costs incurred shall immediately become due and payable to MEG. Collection costs shall include, without limitation, legal fees, collection agency fees and expenses, court costs, collection bonds, and reasonable MEG staff costs at standard billing rates for MEG's time spent in efforts to collect. This obligation of the Client to pay collection costs shall survive the term of this Agreement or any earlier termination by either party.

If Client fails to make timely payment(s) to MEG when due, other than in connection with an invoice that is disputed and documented in writing within thirty (30) calendar days of the invoice date, MEG may suspend performance of services until Past Due amounts are paid or terminate this Agreement if Past Due amounts persist.

Services in Progress. It is agreed and understood that any services performed by MEG will not be deemed complete, nor may it be relied upon as complete, until delivery of the signed and sealed product. Prior to completion, any information generated by MEG, regardless of format, including but not limited to, memos, reports, studies, drawings, estimates, survey stakes, and monuments in the field, will all be considered as preliminary and subject to revision. MEG does not guarantee the suitability of this information for any party's purposes and MEG will have no liability or responsibility whatsoever for the use of such preliminary information by the Client or others.

Termination. Client or MEG may terminate this Agreement upon seven (7) days prior written notice to the other party for convenience or cause. MEG shall have no liability or responsibility whatsoever to the Client for any costs or damages for a suspension caused by any breach of this Agreement by the Client. If this Agreement is terminated by either Client or MEG, Client shall pay MEG within thirty (30) days of termination for all services rendered and all costs incurred to the date of termination.

Waiver of Consequential Damages (Mutual). Notwithstanding anything in this Agreement to the contrary, and to the fullest extent permitted by law, it is agreed that neither party, their respective officers, directors, partners, employees, contractors or consultants shall be liable in any event for any special or consequential damages suffered by the Client arising out of the services hereunder due to the fault of the other party, regardless of the nature of this fault or whether it was committed by the Client or MEG, their respective officers, directors, partners, employees, contractors or consultants. Special or consequential damages as used herein include, but are not limited to, loss of capital, loss of product, loss of use on any system, loss of income, loss of profit, loss of business, and/or loss of reputation, or any other indirect, special, or consequential damage, whether arising in contract, tort (including negligence), warranty or strict liability.

Hourly Rate Schedule

Project or Construction Manager		
PM5	$	160.00
PM4	$	140.00
PM3	$	120.00
PM2	$	100.00
PM1	$	80.00

Engineer, Designer, or Planner		
E5	$	170.00
E4	$	150.00
E3	$	130.00
E2	$	110.00
E1	$	90.00

Construction Observer or Technician		
T6	$	120.00
T5	$	110.00
T4	$	100.00
T3	$	90.00
T2	$	80.00
T1	$	70.00

Administrative Staff/Clerical		
A3	$	80.00
A2	$	70.00
A1	$	60.00

Passenger Car, Truck Mileage	
PMILE	Based on Federal Guidelines

Survey Crew		
S1 (1 man crew)	$	100.00
S2 (2 man crew)	$	150.00
S3 (3 man crew)	$	200.00

Expenses	
EXPENSES	Cost + 10% unless otherwise noted

Per Diem	
PERD	Based on Federal Guidelines Per Location or Agreed to Rate

CERTIFICATE OF LIABILITY INSURANCE

DATE (MM/DD/YYYY): 08/14/2020

THIS CERTIFICATE IS ISSUED AS A MATTER OF INFORMATION ONLY AND CONFERS NO RIGHTS UPON THE CERTIFICATE HOLDER. THIS CERTIFICATE DOES NOT AFFIRMATIVELY OR NEGATIVELY AMEND, EXTEND OR ALTER THE COVERAGE AFFORDED BY THE POLICIES BELOW. THIS CERTIFICATE OF INSURANCE DOES NOT CONSTITUTE A CONTRACT BETWEEN THE ISSUING INSURER(S), AUTHORIZED REPRESENTATIVE OR PRODUCER, AND THE CERTIFICATE HOLDER.

IMPORTANT: If the certificate holder is an ADDITIONAL INSURED, the policy(ies) must have ADDITIONAL INSURED provisions or be endorsed. If SUBROGATION IS WAIVED, subject to the terms and conditions of the policy, certain policies may require an endorsement. A statement on this certificate does not confer rights to the certificate holder in lieu of such endorsement(s).

PRODUCER
Carpenter & Company, Inc.
8301 State Line Road, Ste. G-A
Kansas City MO 64114

CONTACT NAME: Ann Talbott
PHONE (A/C, No, Ext): (816) 932-9333 FAX (A/C, No): (816) 444-7935
E-MAIL ADDRESS: ann@carpcomp.com

INSURER(S) AFFORDING COVERAGE	NAIC #
INSURER A : Houston Casualty Company	
INSURER B : Covington Specialty Insurance	
INSURER C : Progressive Casualty Ins Co	
INSURER D :	
INSURER E :	
INSURER F :	

INSURED (918) 264-9405
Midwest Engineering Group, LLC
11094 South 54th Place
Sapulpa OK 74066

COVERAGES **CERTIFICATE NUMBER:** Cert ID 4655 **REVISION NUMBER:**

THIS IS TO CERTIFY THAT THE POLICIES OF INSURANCE LISTED BELOW HAVE BEEN ISSUED TO THE INSURED NAMED ABOVE FOR THE POLICY PERIOD INDICATED. NOTWITHSTANDING ANY REQUIREMENT, TERM OR CONDITION OF ANY CONTRACT OR OTHER DOCUMENT WITH RESPECT TO WHICH THIS CERTIFICATE MAY BE ISSUED OR MAY PERTAIN, THE INSURANCE AFFORDED BY THE POLICIES DESCRIBED HEREIN IS SUBJECT TO ALL THE TERMS, EXCLUSIONS AND CONDITIONS OF SUCH POLICIES. LIMITS SHOWN MAY HAVE BEEN REDUCED BY PAID CLAIMS.

INSR LTR	TYPE OF INSURANCE	ADDL INSD	SUBR WVD	POLICY NUMBER	POLICY EFF (MM/DD/YYYY)	POLICY EXP (MM/DD/YYYY)	LIMITS	
B	X COMMERCIAL GENERAL LIABILITY						EACH OCCURRENCE	$ 1,000,000
	CLAIMS-MADE X OCCUR			VBA723283 00	10/01/2019	10/01/2020	DAMAGE TO RENTED PREMISES (Ea occurrence)	$ 100,000
							MED EXP (Any one person)	$ 5,000
							PERSONAL & ADV INJURY	$ 1,000,000
	GEN'L AGGREGATE LIMIT APPLIES PER:						GENERAL AGGREGATE	$ 2,000,000
	X POLICY PRO-JECT LOC						PRODUCTS - COMP/OP AGG	$ 2,000,000
	OTHER:							$
	AUTOMOBILE LIABILITY						COMBINED SINGLE LIMIT (Ea accident)	$ 1,000,000
C	X ANY AUTO			01277846-0	10/24/2019	10/24/2020	BODILY INJURY (Per person)	$
	OWNED AUTOS ONLY / SCHEDULED AUTOS						BODILY INJURY (Per accident)	$
	X HIRED AUTOS ONLY / X NON-OWNED AUTOS ONLY						PROPERTY DAMAGE (Per accident)	$
								$
	UMBRELLA LIAB OCCUR						EACH OCCURRENCE	$
	EXCESS LIAB CLAIMS-MADE						AGGREGATE	$
	DED RETENTION $							$
	WORKERS COMPENSATION AND EMPLOYERS' LIABILITY						PER STATUTE / OTH-ER	
	ANYPROPRIETOR/PARTNER/EXECUTIVE OFFICER/MEMBER EXCLUDED? Y / N (Mandatory in NH)	N / A					E.L. EACH ACCIDENT	$
	If yes, describe under DESCRIPTION OF OPERATIONS below						E.L. DISEASE - EA EMPLOYEE	$
							E.L. DISEASE - POLICY LIMIT	$
A	Professional Liability			HCC2023842	04/01/2020	04/01/2021	Per Claim	$ 1,000,000
							Aggregate	$ 1,000,000

DESCRIPTION OF OPERATIONS / LOCATIONS / VEHICLES (ACORD 101, Additional Remarks Schedule, may be attached if more space is required)

CERTIFICATE HOLDER

For information

CANCELLATION

SHOULD ANY OF THE ABOVE DESCRIBED POLICIES BE CANCELLED BEFORE THE EXPIRATION DATE THEREOF, NOTICE WILL BE DELIVERED IN ACCORDANCE WITH THE POLICY PROVISIONS.

AUTHORIZED REPRESENTATIVE
Ann Talbott

© 1988-2015 ACORD CORPORATION. All rights reserved.

ACORD 25 (2016/03) The ACORD name and logo are registered marks of ACORD

Form **W-9**
(Rev. October 2018)
Department of the Treasury
Internal Revenue Service

Request for Taxpayer Identification Number and Certification

▶ Go to *www.irs.gov/FormW9* for instructions and the latest information.

Give Form to the requester. Do not send to the IRS.

Print or type. See **Specific Instructions** on page 3.

1 Name (as shown on your income tax return). Name is required on this line; do not leave this line blank.
Midwest Engineering Group, LLC

2 Business name/disregarded entity name, if different from above

3 Check appropriate box for federal tax classification of the person whose name is entered on line 1. Check only **one** of the following seven boxes.

☐ Individual/sole proprietor or single-member LLC ☐ C Corporation ☐ S Corporation ☐ Partnership ☐ Trust/estate

☑ Limited liability company. Enter the tax classification (C=C corporation, S=S corporation, P=Partnership) ▶ S

Note: Check the appropriate box in the line above for the tax classification of the single-member owner. Do not check LLC if the LLC is classified as a single-member LLC that is disregarded from the owner unless the owner of the LLC is another LLC that is **not** disregarded from the owner for U.S. federal tax purposes. Otherwise, a single-member LLC that is disregarded from the owner should check the appropriate box for the tax classification of its owner.

☐ Other (see instructions) ▶

4 Exemptions (codes apply only to certain entities, not individuals; see instructions on page 3):

Exempt payee code (if any) _____

Exemption from FATCA reporting code (if any) _____

(Applies to accounts maintained outside the U.S.)

5 Address (number, street, and apt. or suite no.) See instructions.
25 N. Main, Suite A

Requester's name and address (optional)

6 City, state, and ZIP code
Sapulpa, OK 74066

7 List account number(s) here (optional)

Part I Taxpayer Identification Number (TIN)

Enter your TIN in the appropriate box. The TIN provided must match the name given on line 1 to avoid backup withholding. For individuals, this is generally your social security number (SSN). However, for a resident alien, sole proprietor, or disregarded entity, see the instructions for Part I, later. For other entities, it is your employer identification number (EIN). If you do not have a number, see *How to get a TIN*, later.

Note: If the account is in more than one name, see the instructions for line 1. Also see *What Name and Number To Give the Requester* for guidelines on whose number to enter.

Social security number
☐☐☐ - ☐☐ - ☐☐☐☐

or

Employer identification number
82-4811218

Part II Certification

Under penalties of perjury, I certify that:

1. The number shown on this form is my correct taxpayer identification number (or I am waiting for a number to be issued to me); and
2. I am not subject to backup withholding because: (a) I am exempt from backup withholding, or (b) I have not been notified by the Internal Revenue Service (IRS) that I am subject to backup withholding as a result of a failure to report all interest or dividends, or (c) the IRS has notified me that I am no longer subject to backup withholding; and
3. I am a U.S. citizen or other U.S. person (defined below); and
4. The FATCA code(s) entered on this form (if any) indicating that I am exempt from FATCA reporting is correct.

Certification instructions. You must cross out item 2 above if you have been notified by the IRS that you are currently subject to backup withholding because you have failed to report all interest and dividends on your tax return. For real estate transactions, item 2 does not apply. For mortgage interest paid, acquisition or abandonment of secured property, cancellation of debt, contributions to an individual retirement arrangement (IRA), and generally, payments other than interest and dividends, you are not required to sign the certification, but you must provide your correct TIN. See the instructions for Part II, later.

Sign Here **Signature of U.S. person ▶** Daniel R Cahoon, P.E. **Date ▶**

General Instructions

Section references are to the Internal Revenue Code unless otherwise noted.

Future developments. For the latest information about developments related to Form W-9 and its instructions, such as legislation enacted after they were published, go to *www.irs.gov/FormW9*.

Purpose of Form

An individual or entity (Form W-9 requester) who is required to file an information return with the IRS must obtain your correct taxpayer identification number (TIN) which may be your social security number (SSN), individual taxpayer identification number (ITIN), adoption taxpayer identification number (ATIN), or employer identification number (EIN), to report on an information return the amount paid to you, or other amount reportable on an information return. Examples of information returns include, but are not limited to, the following.

- Form 1099-INT (interest earned or paid)
- Form 1099-DIV (dividends, including those from stocks or mutual funds)
- Form 1099-MISC (various types of income, prizes, awards, or gross proceeds)
- Form 1099-B (stock or mutual fund sales and certain other transactions by brokers)
- Form 1099-S (proceeds from real estate transactions)
- Form 1099-K (merchant card and third party network transactions)
- Form 1098 (home mortgage interest), 1098-E (student loan interest), 1098-T (tuition)
- Form 1099-C (canceled debt)
- Form 1099-A (acquisition or abandonment of secured property)

Use Form W-9 only if you are a U.S. person (including a resident alien), to provide your correct TIN.

If you do not return Form W-9 to the requester with a TIN, you might be subject to backup withholding. See What is backup withholding, *later.*

City Of Glenpool
Creating Opportunity

Kendalwood North Park

Estimated Design & Construction Costs:
Proposed Site Drainage Improvements: Phase I

Item No.	Description		Estimated Cost
Site Survey & Engineering Design Fees:			
1. Site and Topographic Survey:			$4,500
2. Engineering Design:			$10,000
		Sub-Total:	$14,500
Site Grubbing & Grading:			
1. Area Grading:	2,000 CY @ $8.00/CY:		$16,000
2. Drainage Channel Excavation:	1,000 CY @ $8.00/CY:		$8,000
3. Removal of Existing Playground Equipment:		Lump Sum:	$2,500
		Sub-Total:	$26,500
Storm Sewer Piping:			
1. 15" ID HDPE:	100 L.F. @ $30.00/L.F.		$3,000
2. 18" ID HDPE:	290 L.F. @ $36.00/L.F.		$10,440
3. 21" ID HDPE:	260 L.F. @ $40.00/L.F.		$10,400
		Sub-Total:	$23,840
Storm Sewer Structures:			
1. Existing Curb Inlet Modification:		Lump Sum:	$2,500
2. ODOT Grated Median Drain Inlets:	6 Ea. @ $2,000/Ea.		$12,000
		Sub-Total:	$14,500

12205 S. Yukon, Glenpool, OK 74033 OFFICE: 918-322-5409 FAX: 918-209-4641
Mayor Tim Fox, Vice-Mayor Momodou Ceesay, Councilors: Joyce Calvert, Brandon Kearns, and Jacqueline Lund
City Manager David Tillotson, Assistant City Manager Susan White, City Clerk Wendy Knight
www.glenpoolonline.com

Erosion Control Measures:

1. Area Fine Grading;	9,000 SY @ $1.00/SY:		$9,000
2. Hydro-Mulch Area Grass Seeding;	70,000 SF @ $0.15/SF:		$10,500
3. Drainage Channel Solid Sod Placement:	15,000 SF @ $0.30/SF:		$4,500
		Sub-Total:	$24,000

Total Estimated Cost: $103,340

12205 S. Yukon, Glenpool, OK 74033 OFFICE: 918-322-5409 FAX: 918-209-4641
Mayor Tim Fox, Vice-Mayor Momodou Ceesay, Councilors: Joyce Calvert, Brandon Kearns, and Jacqueline Lund
City Manager David Tillotson, Assistant City Manager Susan White, City Clerk Wendy Knight
www.glenpoolonline.com

City Of Glenpool
Creating Opportunity

City of Glenpool, Kendalwood North Park

0 10 20 40 60 80 Feet
1 inch = 25 feet

N
W E
S

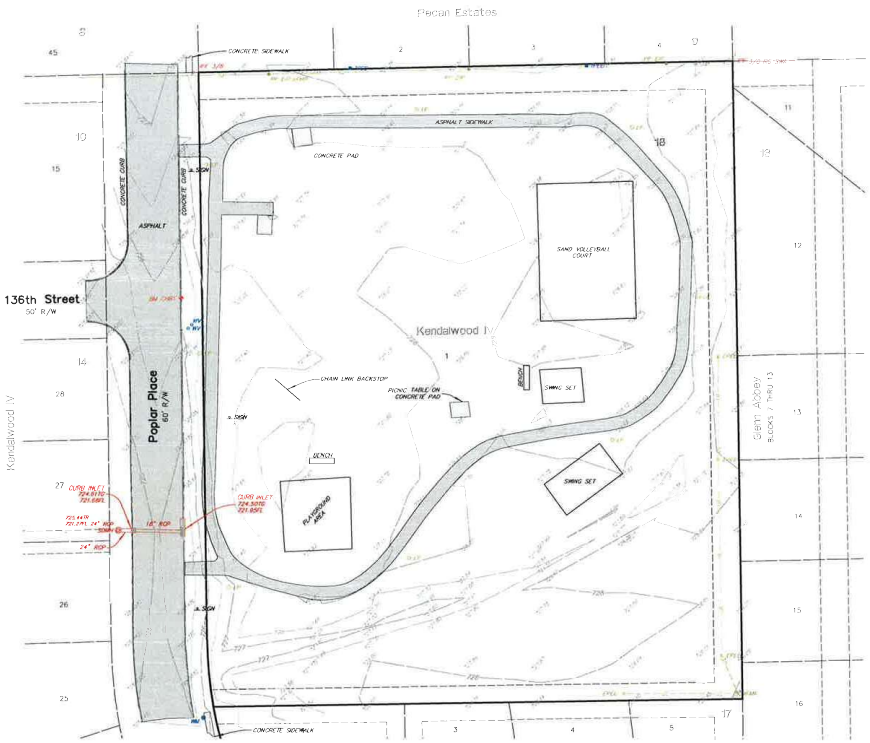

Scale: 1" = 30'
Tanner Consulting

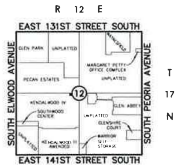

Location Map
Scale: 1" = 2000'

Legend

CHBS	CHISELED BOX SET	SH	SPRINKLER HEAD
EP	EDGE PAVING	SDMH	STORM DRAIN MANHOLE
EPED	ELECTRIC PEDESTAL	TC	TOP CURB
FL	FLOW LINE	TPED	TELEPHONE PEDESTAL
LP	LIGHT POLE	TR	TOP OF RIM
OE	OVERHEAD ELECTRIC	TW	TOP WALK
PP	POWER POLE	UE	UNDERGROUND ELECTRIC
PP, DP	POWER POLE WITH DP	WM	WATER METER
RCP	REINFORCED CONCRETE PIPE	WV	WATER VALVE
R/W	RIGHT OF WAY	XFMR	TRANSFORMER

Topographic Exhibit
Lot 1, Block 18 of Kendalwood IV

City of Glenpool, Tulsa County, Oklahoma

Survey Notes

A. THIS IS NOT A BOUNDARY SURVEY. THIS TOPOGRAPHIC MAP IS PREPARED FOR THE SOLE PURPOSE OF OBTAINING ELEVATION DATA WITHIN THE SITE AREA. SURVEYOR DID NOT RESEARCH PROPERTY LINES, EASEMENTS, OR OTHER ENCUMBRANCES THAT MAY AFFECT SUBJECT TRACT.

B. ELEVATIONS SHOWN HEREON ARE BASED UPON THE NORTH AMERICAN VERTICAL DATUM 1988 (NAVD 88).

C. THIS MAP MEETS OR EXCEEDS THE MINIMUM MAPPING STANDARDS OF UNITED STATES NATIONAL MAP ACCURACY STANDARDS FOR TOPOGRAPHIC MAPPING.

D. ALL UTILITIES MAY NOT BE SHOWN. SURVEYOR DID NOT RESEARCH UTILITIES OR REQUEST UTILITY LOCATES.

Benchmark 1

CHISELED BOX SET ON THE TOP OF CURB APPROXIMATELY 21' EAST OF THE CENTER LINE OF THE INTERSECTION OF EAST 136TH STREET SOUTH AND SOUTH POPLAR PLACE.

ELEVATION = 726.36' (NAVD 88)

Surveyor's Statement

I, DAN E. TANNER, A REGISTERED LAND SURVEYOR IN THE STATE OF OKLAHOMA, HEREBY STATE THAT THE ABOVE REPRESENTS A TOPOGRAPHIC SURVEY PERFORMED ON THE GROUND UNDER MY DIRECT SUPERVISION AND IS TRUE AND CORRECT TO THE BEST OF MY KNOWLEDGE AND BELIEF.

WITNESS MY HAND AND SEAL THIS 18TH DAY OF NOVEMBER, 2020.

PROFESSIONAL LAND SURVEYOR
Dan Edwin Tanner
1435
OKLAHOMA
11/18/2020

BY: _____
DAN E. TANNER, PLS
OKLAHOMA PLS NO. 1435

Tanner Consulting LLC

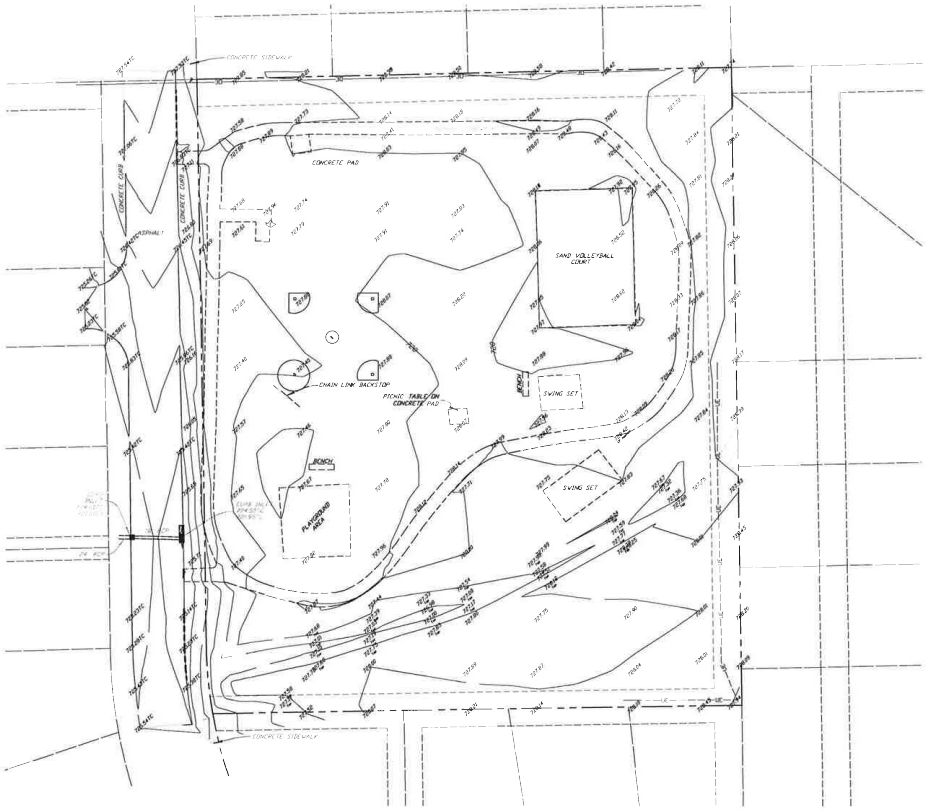

1 PRELIMINARY SITE DEMO PLAN
SCALE: 1" = 30'-0"

PROJECT NORTH

GS HELMS & ASSOCIATES, LLC - ARCHITECTURAL CERTIFICATE OF AUTHORITY NUMBER: 10102

#	REVISION	DATE
A	PRELIMINARY DESIGN	04.28.17
B	PRELIMINARY DESIGN	09.01.17
C	UPDATED MASTERPLAN	03.18.21

SEALS:

PROJECT NO.:	17-01200
FILE:	
ISSUE DATE:	03.18.21
SCALE:	AS NOTED
DRAWN BY:	GSH
CHECKED BY:	CSH
APPROVED BY:	GSH

ARCHITECT:
GS HELMS + ASSOCIATES
ph: 918.298.7257 | 424 e. main st.
wb: gshelms.com | jenks, ok 74037

PROJECT TITLE:
CITY OF GLENPOOL, OKLAHOMA
KENDALWOOD NORTH PARK RENOVATION
136th STREET & POPLAR PLACE GLENPOOL, OK

SHEET TITLE:
PRELIMINARY SITE DEMO PLAN

SHEET NUMBER:

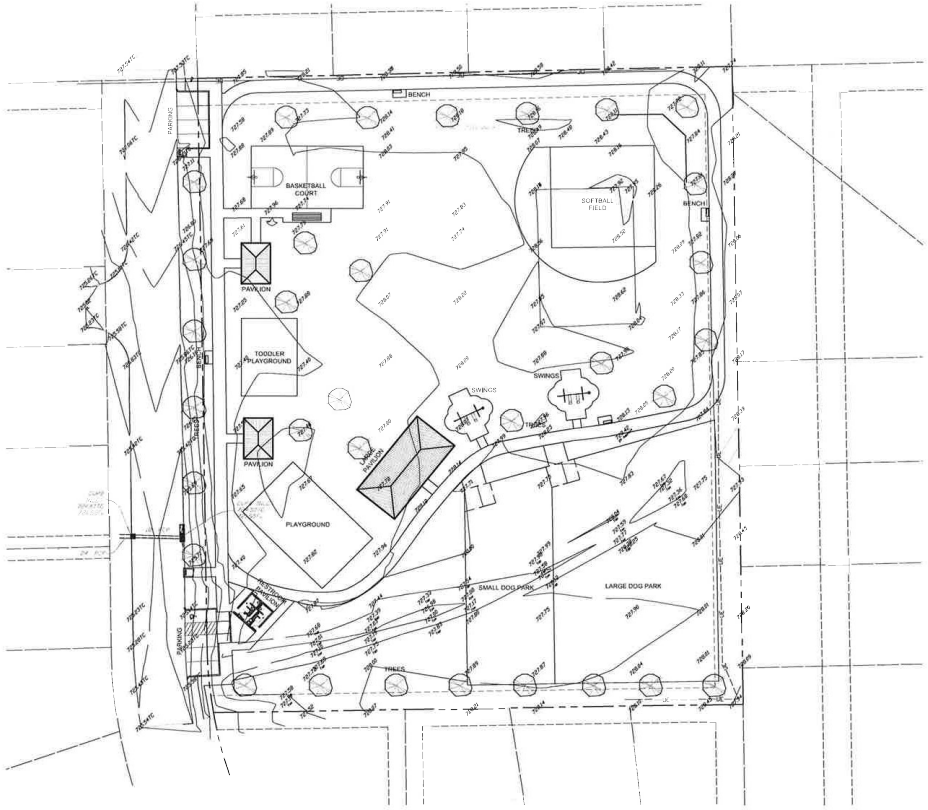

1 PRELIMINARY MASTER PLAN
SCALE: 1" = 30'-0"

PROJECT NORTH

GS HELMS & ASSOCIATES, LLC ARCHITECTURAL CERTIFICATE OF AUTHORITY NUMBER: 12202

#	REVISION	DATE
A	PRELIMINARY DESIGN	04.29.17
B	PRELIMINARY DESIGN	05.01.17
C	UPDATED MASTER PLAN	03.18.21

SEALS:

PROJECT NO.:	17-012.00
FILE:	
ISSUE DATE:	03.18.21
SCALE:	AS NOTED
DRAWN BY:	GSH
CHECKED BY:	GSH
APPROVED BY:	GSH

ARCHITECT:
GS HELMS + ASSOCIATES
ph: 918.298.7257 | 424 e. main st.
w/c: gsh@hlms.com | jenks, ok 74037

PROJECT TITLE:
CITY OF GLENPOOL, OKLAHOMA
KENDALWOOD NORTH PARK RENOVATION
136th STREET & POPLAR PLACE GLENPOOL, OK

SHEET TITLE:
PRELIMINARY MASTER PLAN

SHEET NUMBER:

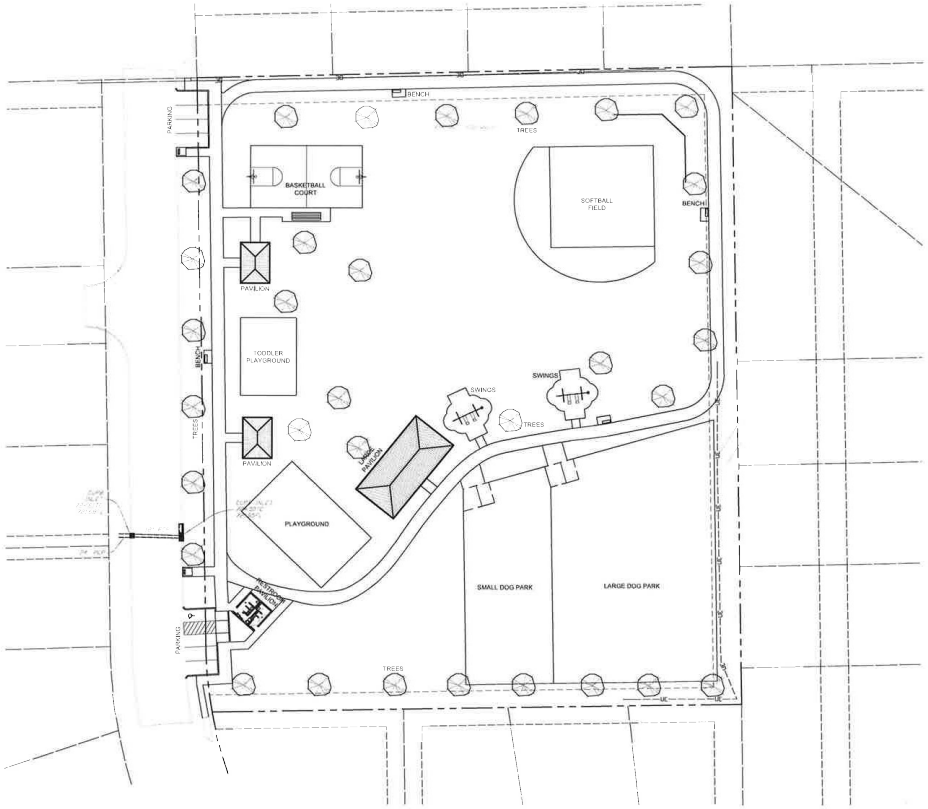

1 PRELIMINARY MASTER PLAN
SCALE: 1" = 30'-0"

PROJECT NORTH

GSHELMS & ASSOCIATES, LLC. ARCHITECTURAL CERTIFICATE OF AUTHORITY NUMBER: 6232

#	REVISION	DATE
A	PRELIMINARY DESIGN	04.23.17
B	PRELIMINARY DESIGN	05.01.17
C	UPDATED MASTERPLAN	03.18.21

SEALS:

PROJECT NO.:	17-01200
FILE:	
ISSUE DATE:	03.18.21
SCALE:	AS NOTED
DRAWN BY:	GSH
CHECKED BY:	GSH
APPROVED BY:	GSH

ARCHITECT:
GS HELMS + ASSOCIATES
ph. 918.298.7257 | 424 e. main st.
wo. gshelms.com | jenks, ok 74037

PROJECT TITLE:
CITY OF GLENPOOL, OKLAHOMA
KENDALWOOD NORTH PARK
RENOVATION
136th STREET & POPLAR PLACE GLENPOOL, OK

SHEET TITLE:
PRELIMINARY MASTER PLAN

SHEET NUMBER:

City Of Glenpool

Creating Opportunity

To: Honorable Mayor and Council

From: Wendy Knight, City Clerk

Date: April 5, 2021

Re: Equitable Sharing Agreement and Certification

Background:

The Glenpool Police Department is an active participant in the Federal Equitable Sharing Program, through the U.S. Department of Justice and the U. S. Department of the Treasury. This program shares monetary assets collected during the adjudication of federal crimes in which the Glenpool Police Department assisted.

Glenpool is required to submit annual reports which demonstrate how these funds were utilized during the previous year. As designated Jurisdiction Finance Contact, it is my responsibility to submit the annual reports on behalf of the Glenpool Police Department.

Attached is the completed FYE June 30, 2020, Equitable Sharing Agreement and Certification report. The report requires that I obtain approval and authorization from Chief Martin, Agency Head, as well as Mayor Fox, Governing Body Head before submitting the Report.

Staff Recommendation:
Staff recommends approval and authorization for Wendy Knight to electronically submit the 2020 Annual Report on behalf of the Mayor.

Attachments:
Equitable Sharing Agreement and Certification

12205 S. Yukon, Glenpool, OK 74033 OFFICE: 918-322-5409 FAX: 918-209-4641
Mayor Tim Fox, Vice-Mayor Momodou Ceesay, Councilors: Jacqueline Triplett-Lund, Joyce Calvert, and Brandon Kearns
City Manager David Tillotson, Assistant City Manager Susan White, City Clerk Wendy Knight
www.glenpoolonline.com

OMB Number 1123-0011
Expires: December 31, 2021

Equitable Sharing Agreement and Certification

NCIC/ORI/Tracking Number: OK0720700
Agency Name: City Of Glenpool Police Department
Type: Police Department
Mailing Address: 12205 S Yukon Ave
Glenpool, OK 74033

Agency Finance Contact
Name: Martin, James
Phone: (918)322-8110 **Email:** jmartin@cityofglenpool.com

Jurisdiction Finance Contact
Name: Knight, Wendy
Phone: (918) 209-4630 **Email:** wknight@cityofglenpool.com

ESAC Preparer
Name: Bell, K. Michele
Phone: 918-209-4625 **Email:** kmbell@cityofglenpool.com

FY End Date: 06/30/2020
Agency FY 2021 Budget: $2,470,609.00

Annual Certification Report

	Summary of Equitable Sharing Activity	Justice Funds[1]	Treasury Funds[2]
1	Beginning Equitable Sharing Fund Balance	$9.49	$10,266.52
2	Equitable Sharing Funds Received	$0.00	$0.00
3	Equitable Sharing Funds Received from Other Law Enforcement Agencies and Task Force	$0.00	$0.00
4	Other Income	$0.00	$0.00
5	Interest Income	$0.00	$0.00
6	Total Equitable Sharing Funds Received (total of lines 2-5)	$0.00	$0.00
7	Equitable Sharing Funds Spent (total of lines a - n)	$0.00	$0.00
8	Ending Equitable Sharing Funds Balance (difference between line 7 and the sum of lines 1 and 6)	$9.49	$10,266.52

[1]Department of Justice Asset Forfeiture Program participants are: FBI, DEA, ATF, USPIS, USDA, DCIS, DSS, and FDA
[2]Department of the Treasury Asset Forfeiture Program participants are: IRS, ICE, CBP and USSS.

	Summary of Shared Funds Spent	Justice Funds	Treasury Funds
a	Law Enforcement Operations and Investigations	$0.00	$0.00
b	Training and Education	$0.00	$0.00
c	Law Enforcement, Public Safety, and Detention Facilities	$0.00	$0.00
d	Law Enforcement Equipment	$0.00	$0.00
e	Joint Law Enforcement/Public Safety Equipment and Operations	$0.00	$0.00
f	Contracts for Services	$0.00	$0.00
g	Law Enforcement Travel and Per Diem	$0.00	$0.00
h	Law Enforcement Awards and Memorials	$0.00	$0.00
i	Drug, Gang, and Other Education or Awareness Programs	$0.00	$0.00
j	Matching Grants	$0.00	$0.00
k	Transfers to Other Participating Law Enforcement Agencies	$0.00	$0.00
l	Support of Community-Based Programs	$0.00	
m	Non-Categorized Expenditures	$0.00	$0.00
n	Salaries	$0.00	$0.00
	Total	$0.00	$0.00

Date Printed: 03/31/2021

Equitable Sharing Funds Received From Other Agencies

Transferring Agency Name	Justice Funds	Treasury Funds

Other Income

Other Income Type	Justice Funds	Treasury Funds

Matching Grants

Matching Grant Name	Justice Funds	Treasury Funds

Transfers to Other Participating Law Enforcement Agencies

Receiving Agency Name	Justice Funds	Treasury Funds

Support of Community-Based Programs

Recipient	Justice Funds	

Non-Categorized Expenditures

Description	Justice Funds	Treasury Funds

Salaries

Salary Type	Justice Funds	Treasury Funds

Paperwork Reduction Act Notice

Under the Paperwork Reduction Act, a person is not required to respond to a collection of information unless it displays a valid OMB control number. We try to create accurate and easily understood forms that impose the least possible burden on you to complete. The estimated average time to complete this form is 30 minutes. If you have comments regarding the accuracy of this estimate, or suggestions for making this form simpler, please write to the Asset Forfeiture and Money Laundering Section at 1400 New York Avenue, N.W., Washington, DC 20005.

Privacy Act Notice

The Department of Justice is collecting this information for the purpose of reviewing your equitable sharing expenditures. Providing this information is voluntary; however, the information is necessary for your agency to maintain Program compliance. Information collected is covered by Department of Justice System of Records Notice, 71 Fed. Reg. 29170 (May 19, 2006), JMD-022 Department of Justice Consolidated Asset Tracking System (CATS). This information may be disclosed to contractors when necessary to accomplish an agency function, to law enforcement when there is a violation or potential violation of law, or in accordance with other published routine uses. For a complete list of routine uses, see the System of Records Notice as amended by subsequent publications.

Single Audit Information

Independent Auditor

Name:
Company: N/A
Phone: N/A **Email:** Na@notapplicable.com

Were equitable sharing expenditures included on your jurisdiction's prior fiscal year's Schedule of Expenditures of Federal Awards (SEFA)?

YES ☐ NO ☒

Prior year Single Audit Number Assigned by Harvester Database: Threshold not met

Affidavit

Under penalty of perjury, the undersigned officials certify that they have read and understand their obligations under the *Guide to Equitable Sharing for State, Local, and Tribal Law Enforcement Agencies (Guide)* and all subsequent updates, this Equitable Sharing Agreement, and the applicable sections of the Code of Federal Regulations. The undersigned officials certify that the information submitted on the Equitable Sharing Agreement and Certification form (ESAC) is an accurate accounting of funds received and spent by the Agency.

The undersigned certify that the Agency is in compliance with the applicable nondiscrimination requirements of the following laws and their Department of Justice implementing regulations: Title VI of the Civil Rights Act of 1964 (42 U.S.C. § 2000d *et seq.*), Title IX of the Education Amendments of 1972 (20 U.S.C. § 1681 *et seq.*), Section 504 of the Rehabilitation Act of 1973 (29 U.S.C. § 794), and the Age Discrimination Act of 1975 (42 U.S.C. § 6101 *et seq.*), which prohibit discrimination on the basis of race, color, national origin, disability, or age in any federally assisted program or activity, or on the basis of sex in any federally assisted education program or activity. The Agency agrees that it will comply with all federal statutes and regulations permitting federal investigators access to records and any other sources of information as may be necessary to determine compliance with civil rights and other applicable statutes and regulations.

Equitable Sharing Agreement

This Federal Equitable Sharing Agreement, entered into among (1) the Federal Government, (2) the Agency, and (3) the Agency's governing body, sets forth the requirements for participation in the federal Equitable Sharing Program and the restrictions upon the use of federally forfeited funds, property, and any interest earned thereon, which are equitably shared with participating law enforcement agencies. By submitting this form, the Agency agrees that it will be bound by the *Guide* and all subsequent updates, this Equitable Sharing Agreement, and the applicable sections of the Code of Federal Regulations. Submission of the ESAC is a prerequisite to receiving any funds or property through the Equitable Sharing Program.

1. Submission. The ESAC must be signed and electronically submitted within 60 days of the end of the Agency's fiscal year. Electronic submission constitutes submission to the Department of Justice and the Department of the Treasury.

2. Signatories. The ESAC must be signed by the head of the Agency and the head of the governing body. Examples of Agency heads include police chief, sheriff, director, commissioner, superintendent, administrator, county attorney, district attorney, prosecuting attorney, state attorney, commonwealth attorney, and attorney general. The governing body head is the head of the agency that appropriates funding to the Agency. Examples of governing body heads include city manager, mayor, city council chairperson, county executive, county council chairperson, administrator, commissioner, and governor. The governing body head cannot be an official or employee of the Agency and must be from a separate entity.

3. Uses. Shared assets must be used for law enforcement purposes in accordance with the *Guide* and all subsequent updates, this Equitable Sharing Agreement, and the applicable sections of the Code of Federal Regulations.

4. Transfers. Before the Agency transfers funds to other state or local law enforcement agencies, it must obtain written approval from the Department of Justice or Department of the Treasury. Transfers of tangible property are not permitted. Agencies that transfer or receive equitable sharing funds must perform sub-recipient monitoring in accordance with the Code of Federal Regulations.

5. Internal Controls. The Agency agrees to account separately for federal equitable sharing funds received from the Department of Justice and the Department of the Treasury, funds from state and local forfeitures, joint law enforcement operations funds, and any other sources must not be commingled with federal equitable sharing funds.

The Agency certifies that equitable sharing funds are maintained by the entity that maintains the Agency's appropriated or general funds and agrees that the funds will be subject to the standard accounting requirements and practices employed by the Agency's jurisdiction in accordance with the requirements set forth in the *Guide,* any subsequent updates, and the Code of Federal Regulations, including the requirement to maintain relevant documents and records for five years.

The misuse or misapplication of equitably shared funds or assets or supplantation of existing resources with shared funds or assets is prohibited. The Agency must follow its jurisdiction's procurement policies when expending equitably shared funds. Failure to comply with any provision of the *Guide*, any subsequent updates, and the Code of Federal Regulations may subject the Agency to sanctions.

6. Single Audit Report and Other Reviews. Audits shall be conducted as provided by the Single Audit Act Amendments of 1996 and OMB Uniform Administrative Requirements, Costs Principles, and Audit Requirements for Federal Awards. The Agency must report its equitable sharing expenditures on the Schedule of Expenditures of Federal Awards (SEFA) under Catalog of Federal Domestic Assistance number 16.922 for Department of Justice and 21.016 for Department of the Treasury. The Department of Justice and the Department of the Treasury reserve the right to conduct audits or reviews.

7. Freedom of Information Act (FOIA). Information provided in this Document is subject to the FOIA requirements of the Department of Justice and the Department of the Treasury. Agencies must follow local release of information policies.

8. Waste, Fraud, or Abuse. An Agency or governing body is required to immediately notify the Money Laundering and Asset Recovery Section of the Department of Justice and the Executive Office for Asset Forfeiture of the Department of the Treasury of any allegations or theft, fraud, waste, or abuse involving federal equitable sharing funds.

Civil Rights Cases

During the past fiscal year: (1) has any court or administrative agency issued any finding, judgment, or determination that the Agency discriminated against any person or group in violation of any of the federal civil rights statutes listed above; or (2) has the Agency entered into any settlement agreement with respect to any complaint filed with a court or administrative agency alleging that the Agency discriminated against any person or group in violation of any of the federal civil rights statutes listed above?

☐ **Yes** ☒ **No**

Agency Head

Name: Martin, Jim
Title: Chief of Police
Email: jmartin@cityofglenpool.com

Signature: _____ Date: _____

To the best of my knowledge and belief, the information provided on this ESAC is true and accurate and has been reviewed and authorized by the Law Enforcement Agency Head whose name appears above. Entry of the Agency Head name above indicates his/her agreement to abide by the Guide, any subsequent updates, and the Code of Federal Regulations, including ensuring permissibility of expenditures and following all required procurement policies and procedures.

Governing Body Head

Name: Fox, Timothy Lee
Title: Mayor
Email: glenpool_ward1@sbcglobal.net

Signature: _____ Date: _____

To the best of my knowledge and belief, the Agency's current fiscal year budget reported on this ESAC is true and accurate and the Governing Body Head whose name appears above certifies that the agency's budget has not been supplanted as a result of receiving equitable sharing funds. Entry of the Governing Body Head name above indicates his/her agreement to abide by the policies and procedures set forth in the Guide, any subsequent updates, and the Code of Federal Regulations.

☐ I certify that I have obtained approval from and I am authorized to submit this form on behalf of the Agency Head and the Governing Body Head.